



STÁTNÍ FOND DOPRAVNÍ  
INFRASTRUKTURY

OPRAVA SILNICE JE SPOLUFINANCOVÁNA ZE STÁTNÍHO  
FONDU DOPRAVNÍ INFRASTRUKTURY

03		
02		
01		
ZMĚNA	POPIS	DATUM



**ING. IVAN ŠÍR**

PROJEKTOVÁNÍ DOPRAVNÍCH STAVEB CZ s.r.o.  
Haškova 1714/3, 500 02 Hradec Králové, tel: +420 603 181 473, sir@sirivan.cz, www.sirivan.cz

IČ: 259 62 914

investor: SÚS Pardubického kraje  
Doubravice 98, 533 53, Pardubice

## Rekonstrukce silnice III/03428 Zalíbené

■ kraj:  
Pardubický

■ MÚ/OU:  
Studnice

■ stupeň utajení:  
bez utajení

■ datum:  
02 2016

■ zakázkové číslo:  
016 010

■ stupeň PD:  
DSP+PDPS

■ odpovědný projektant stavby:  
Ing. Ivan Šír

■ odpovědný projektant objektu:  
Ing. Ivan Šír

■ vypracoval:  
Ing. Jakub Erben

■ kontroloval:  
Ing. Jan Fiala

■ změna číslo:  
00

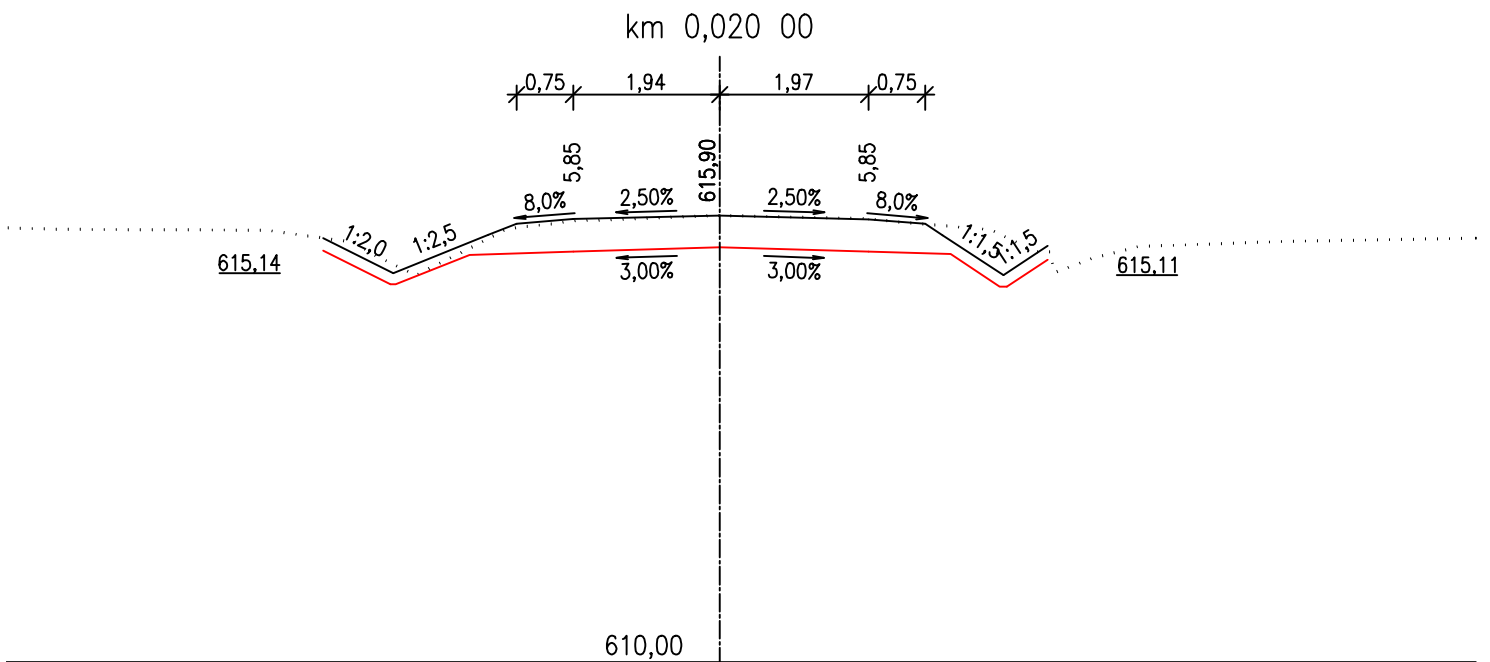
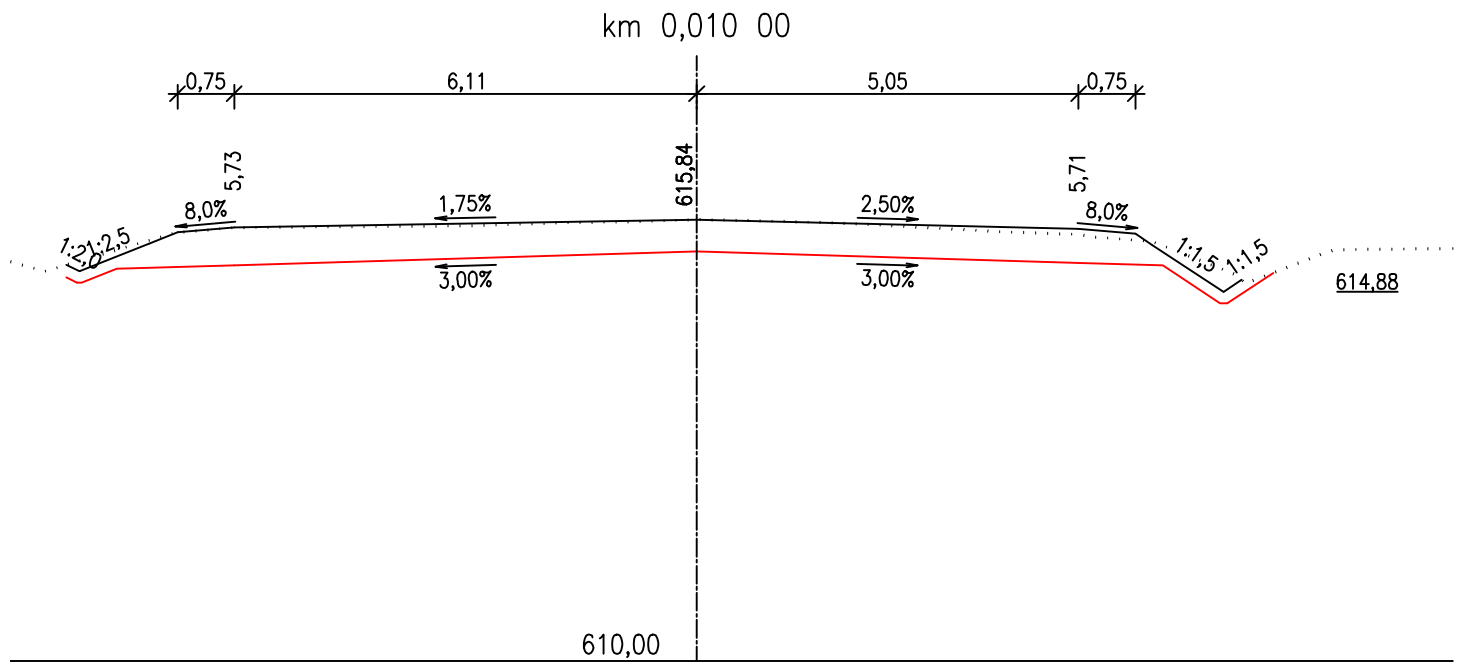
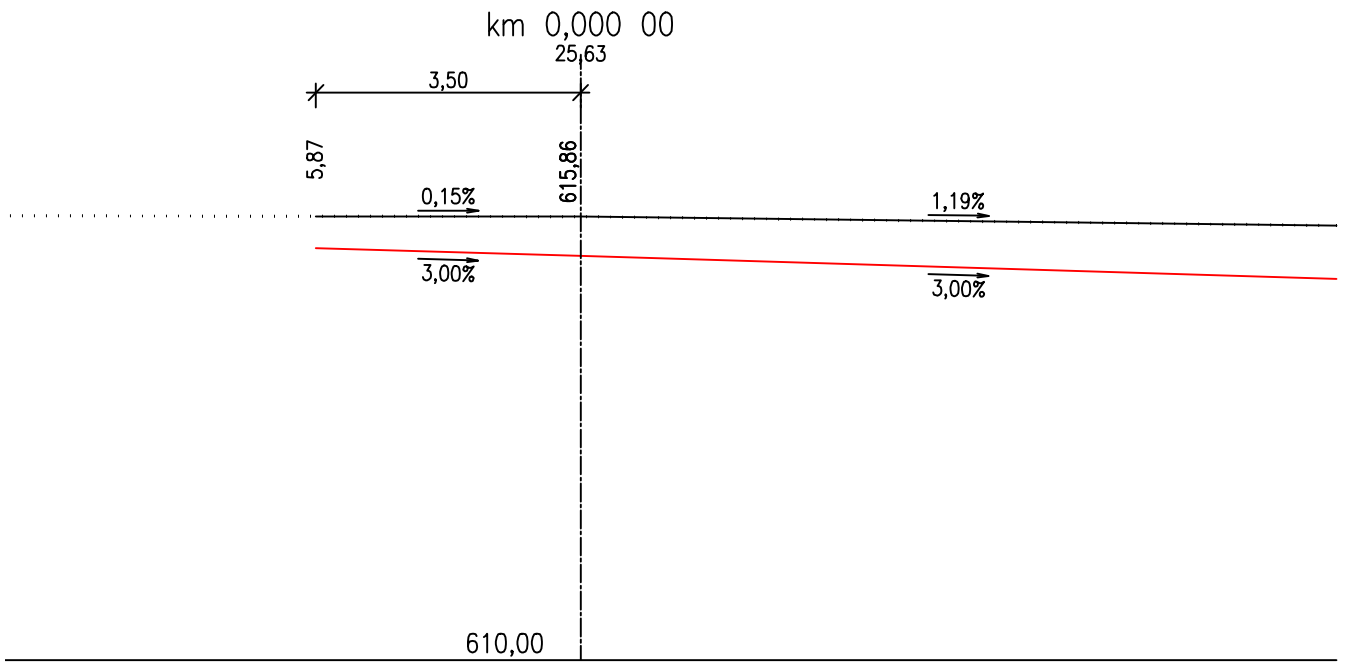
■ měřítko:  
M 1:100

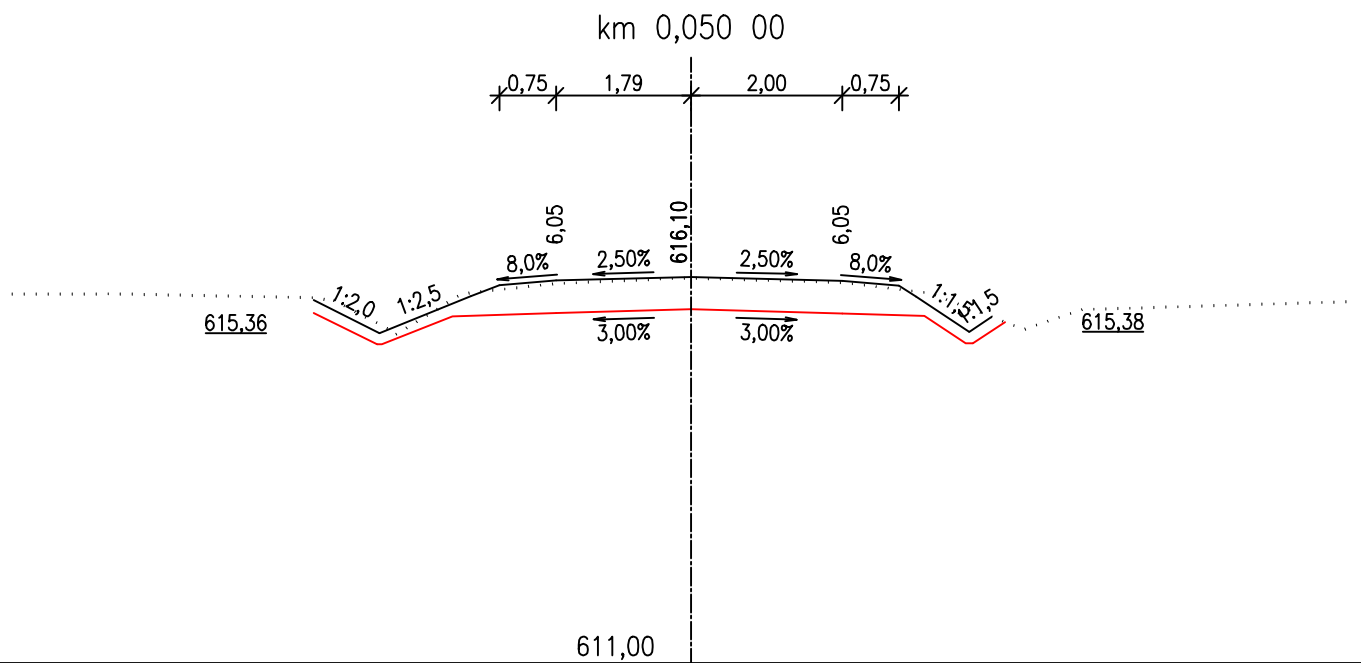
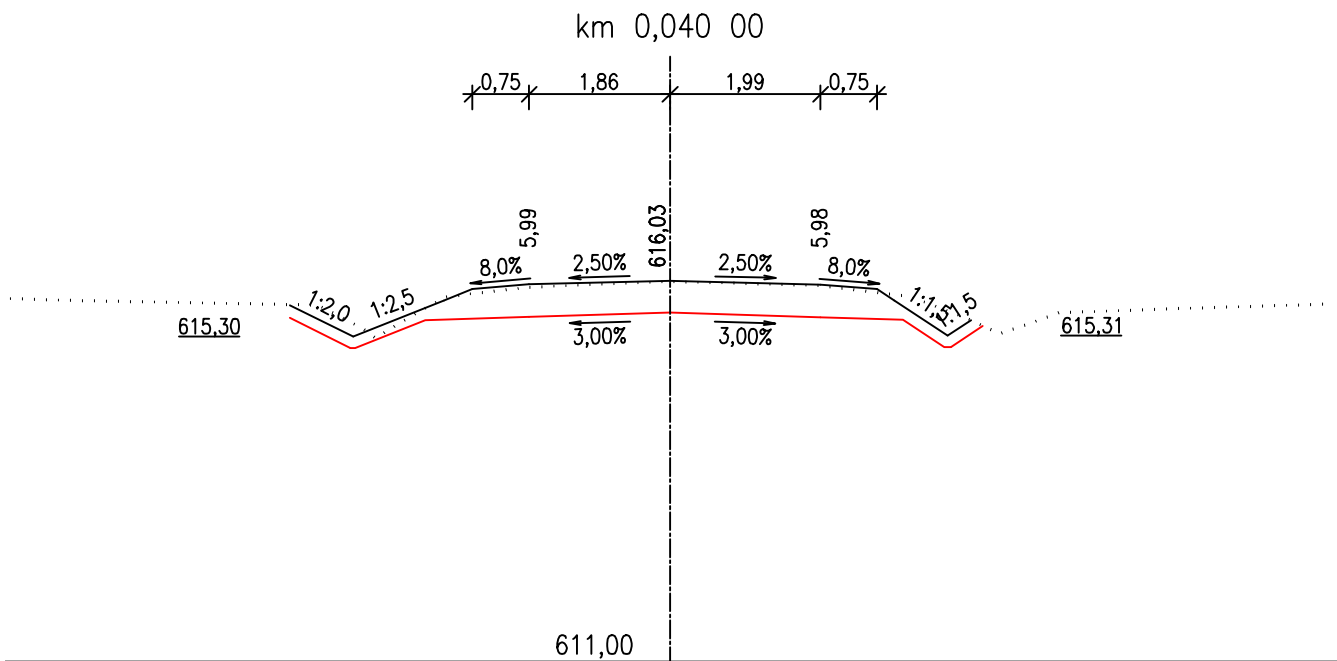
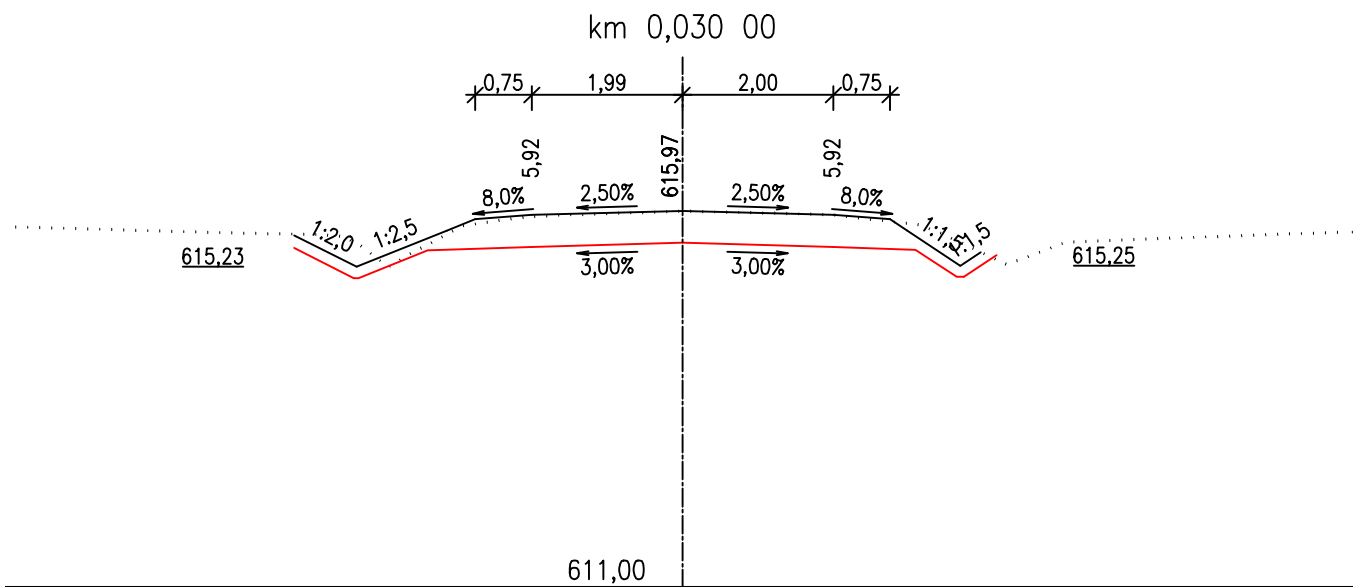
*fu*  
*Erben*  
*Fiala*

OBJEKTY POZEMNÍCH KOMUNIKACÍ

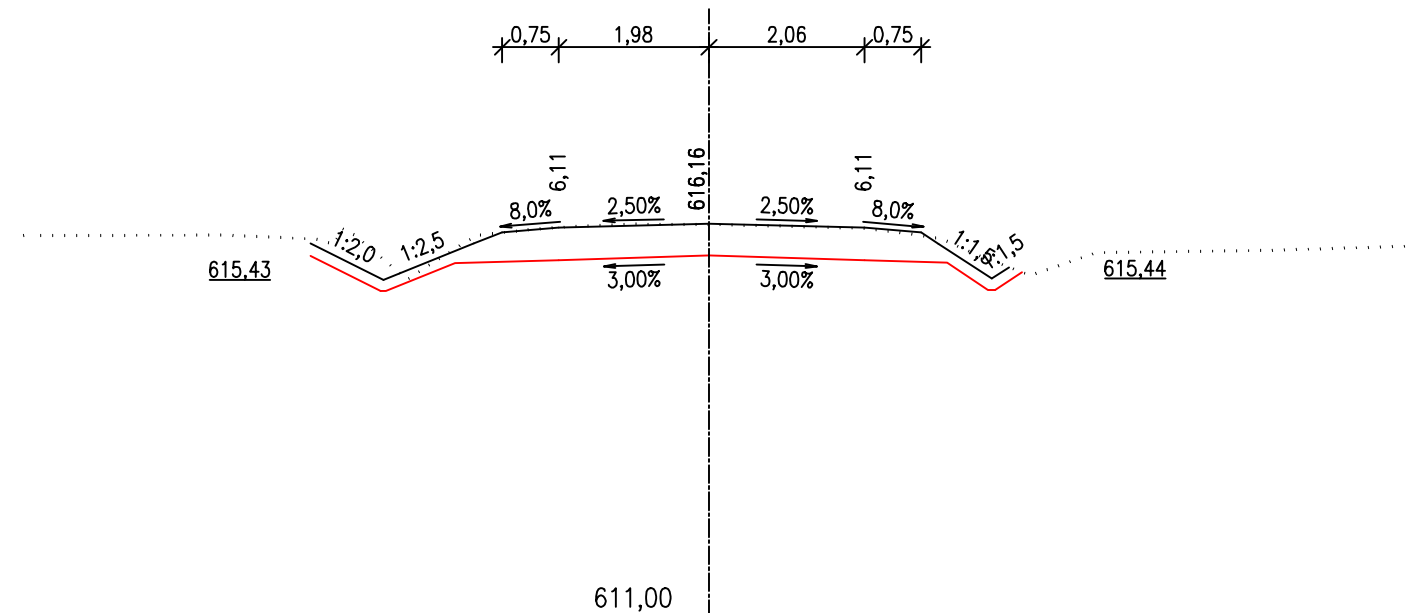
PRACOVNÍ PŘÍČNÉ ŘEZY

C.1.5

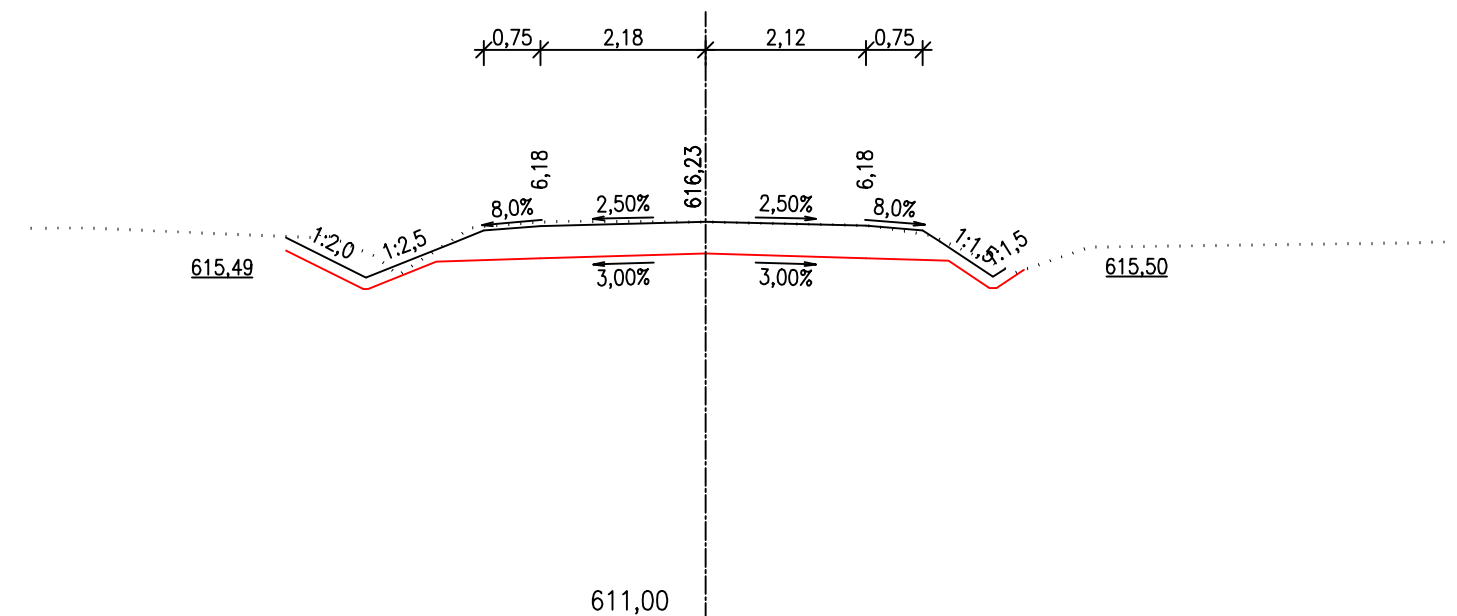




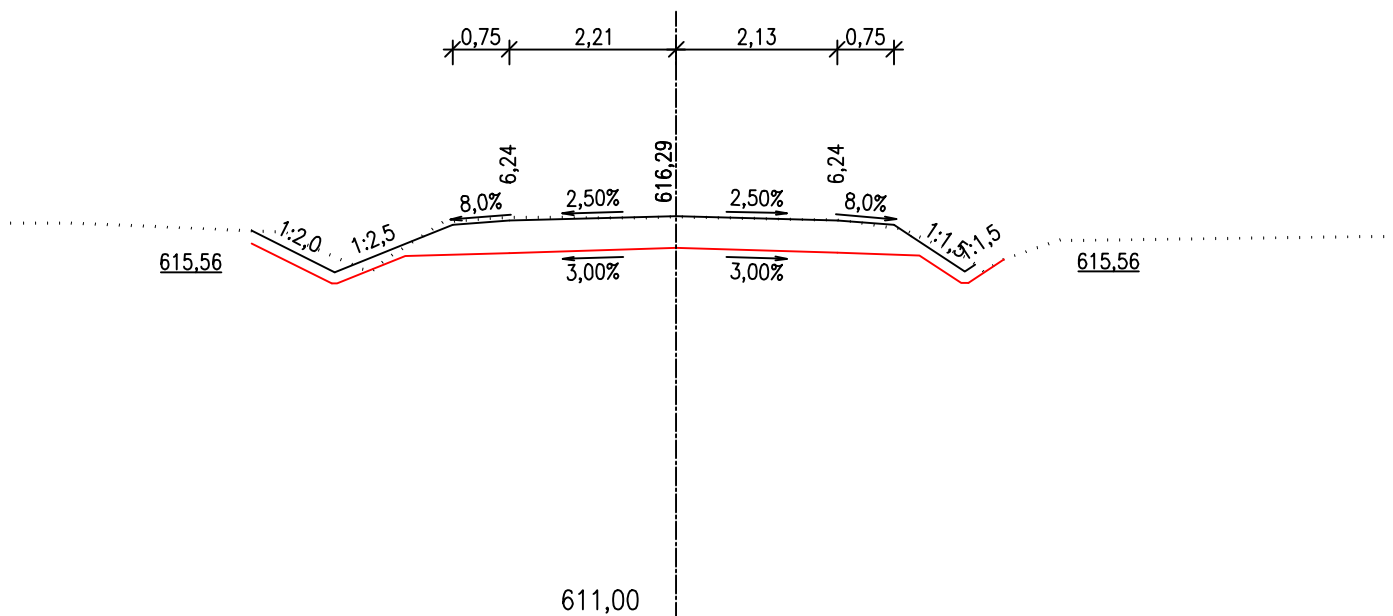
km 0,060 00



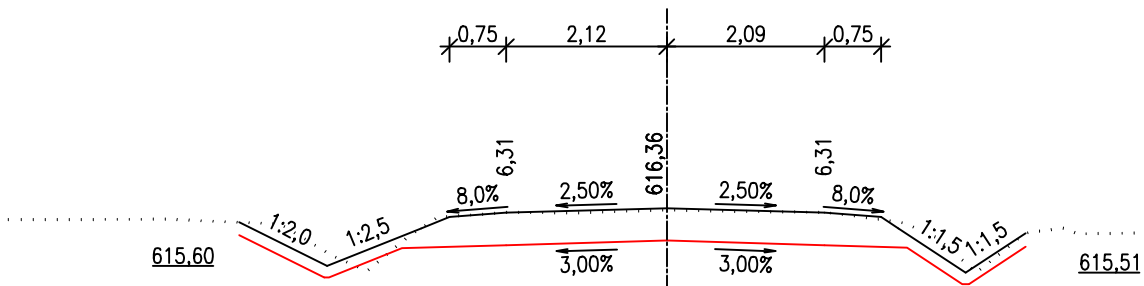
km 0,070 00



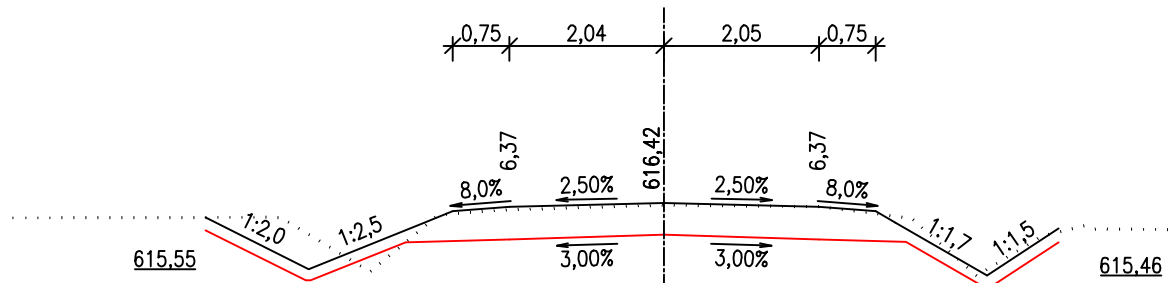
km 0,080 00



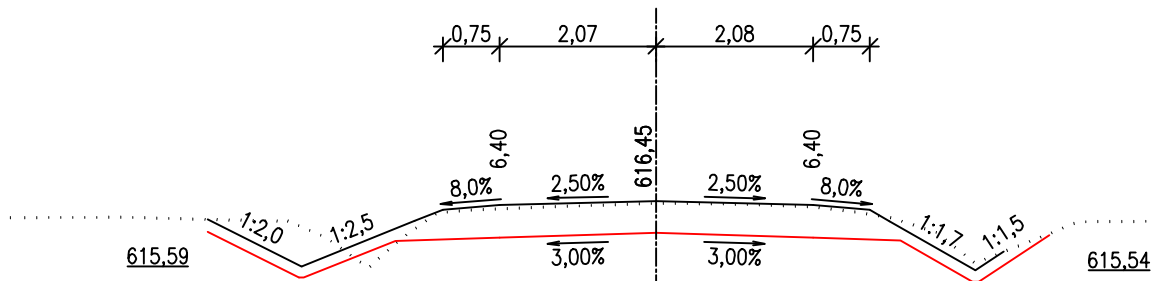
km 0,090 00



km 0,100 00

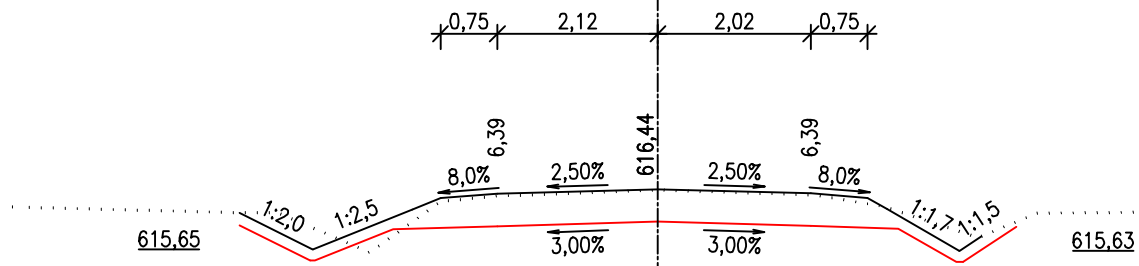


km 0,110 00

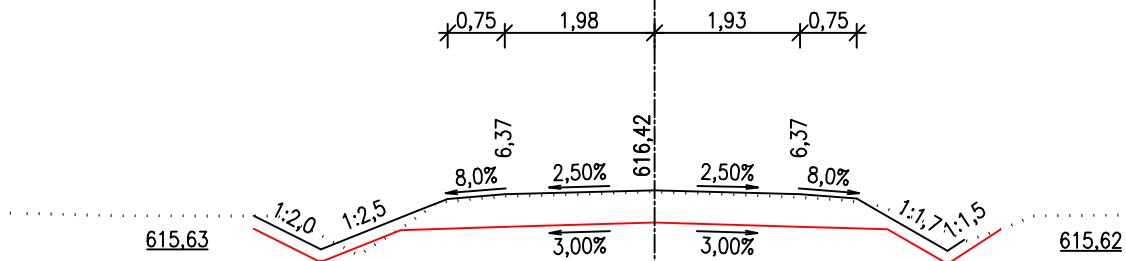


611,00

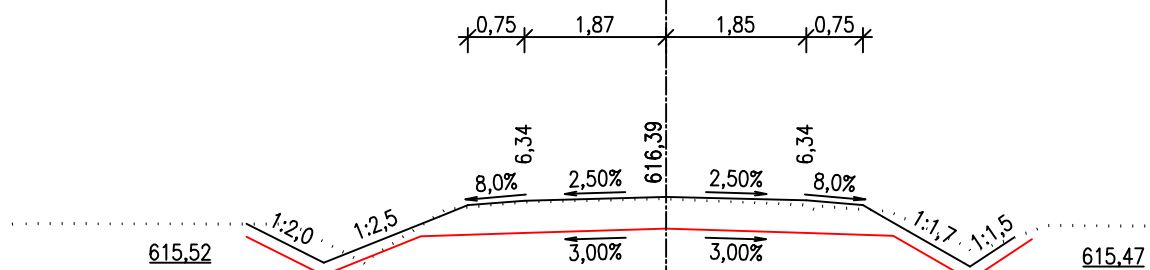
km 0,120 00

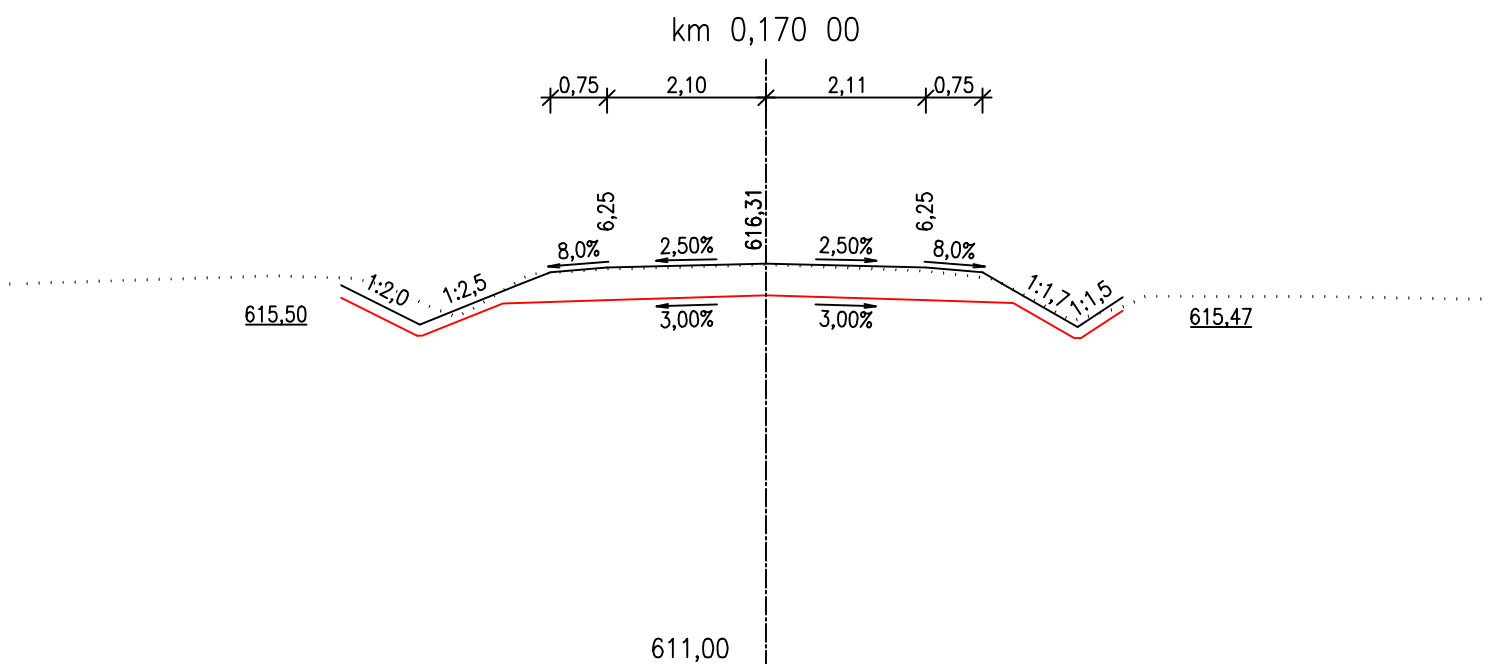
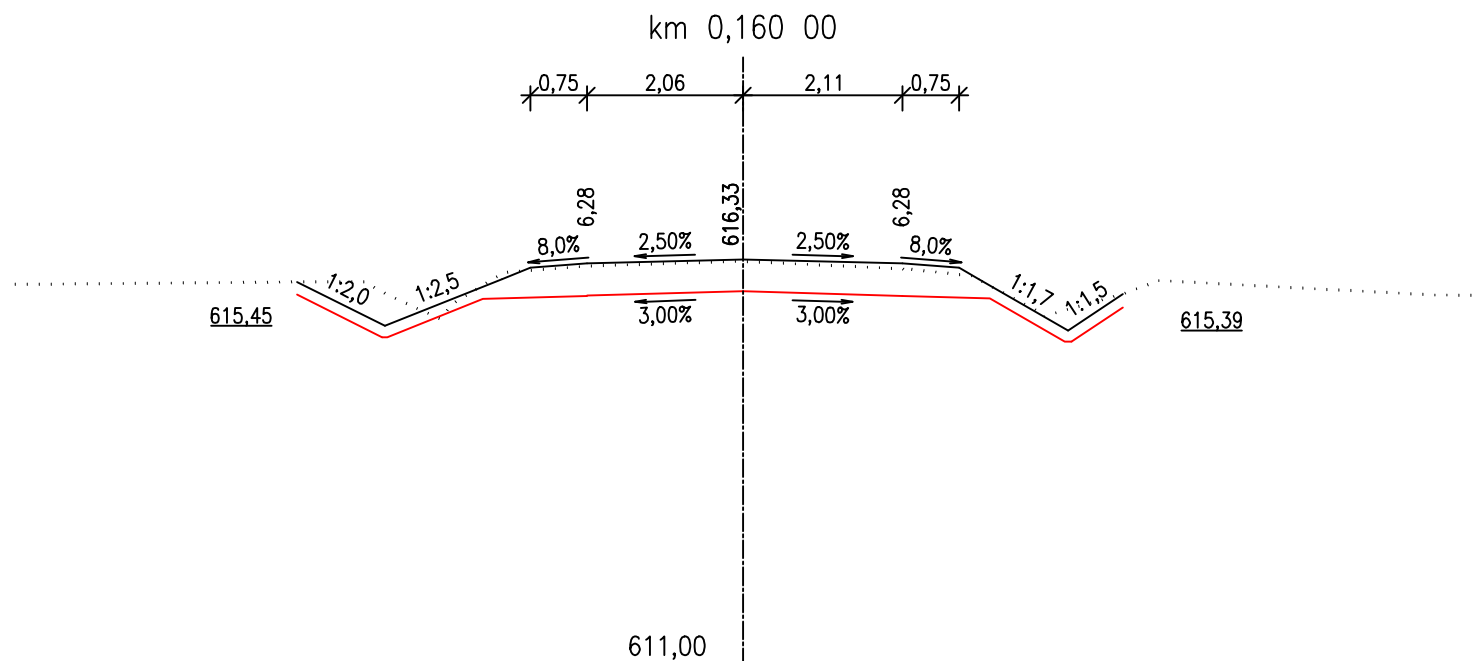
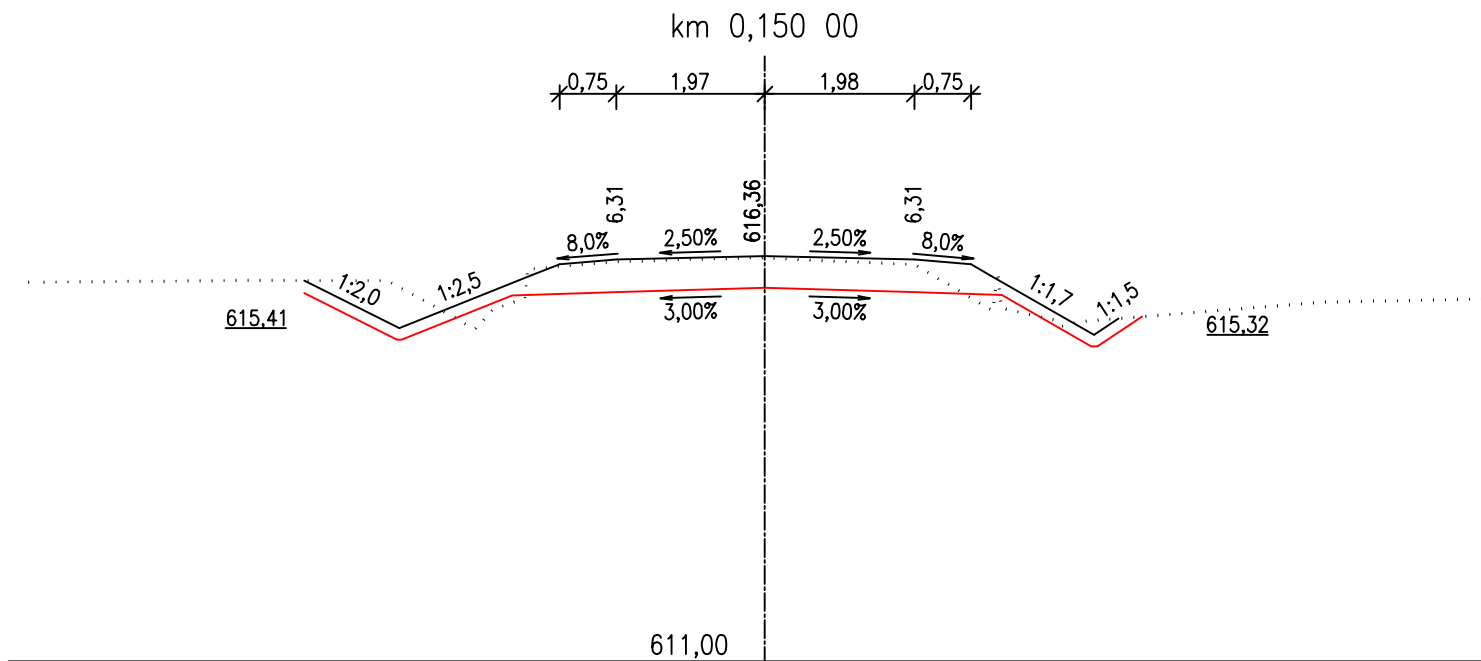


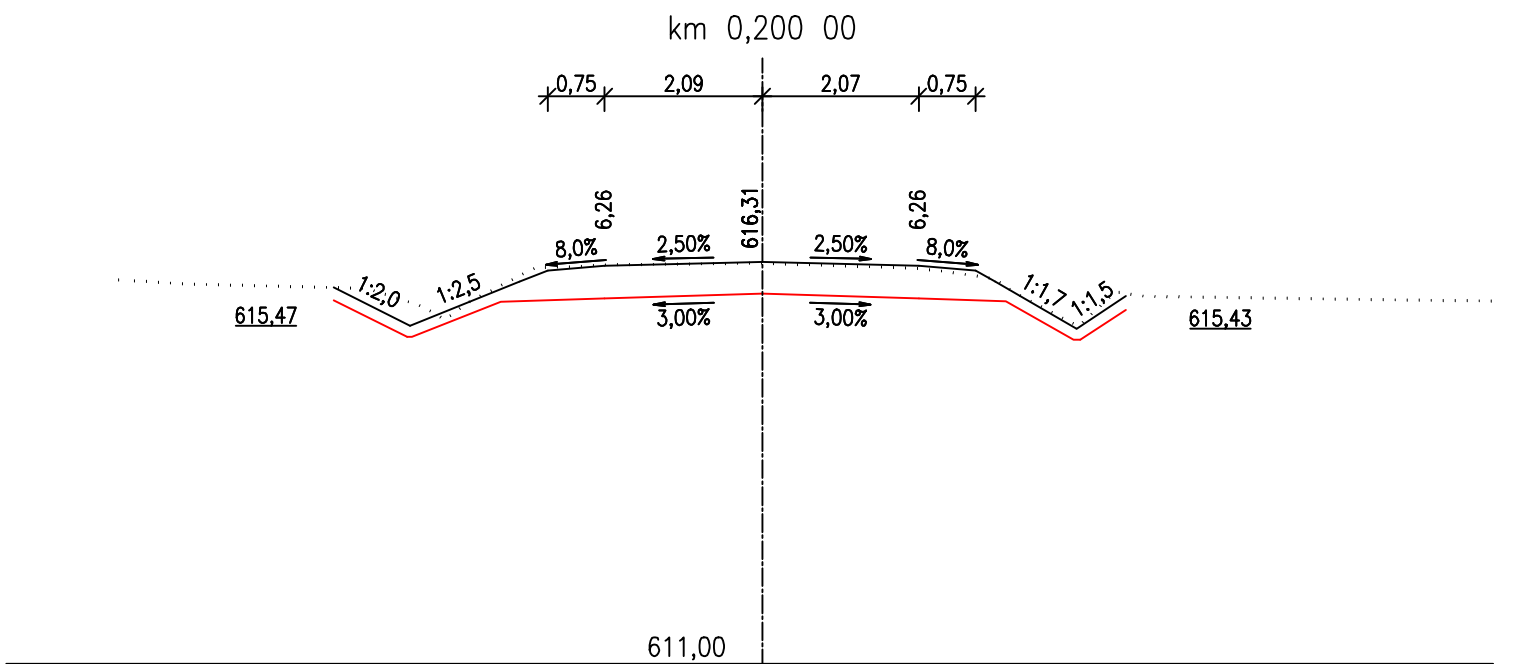
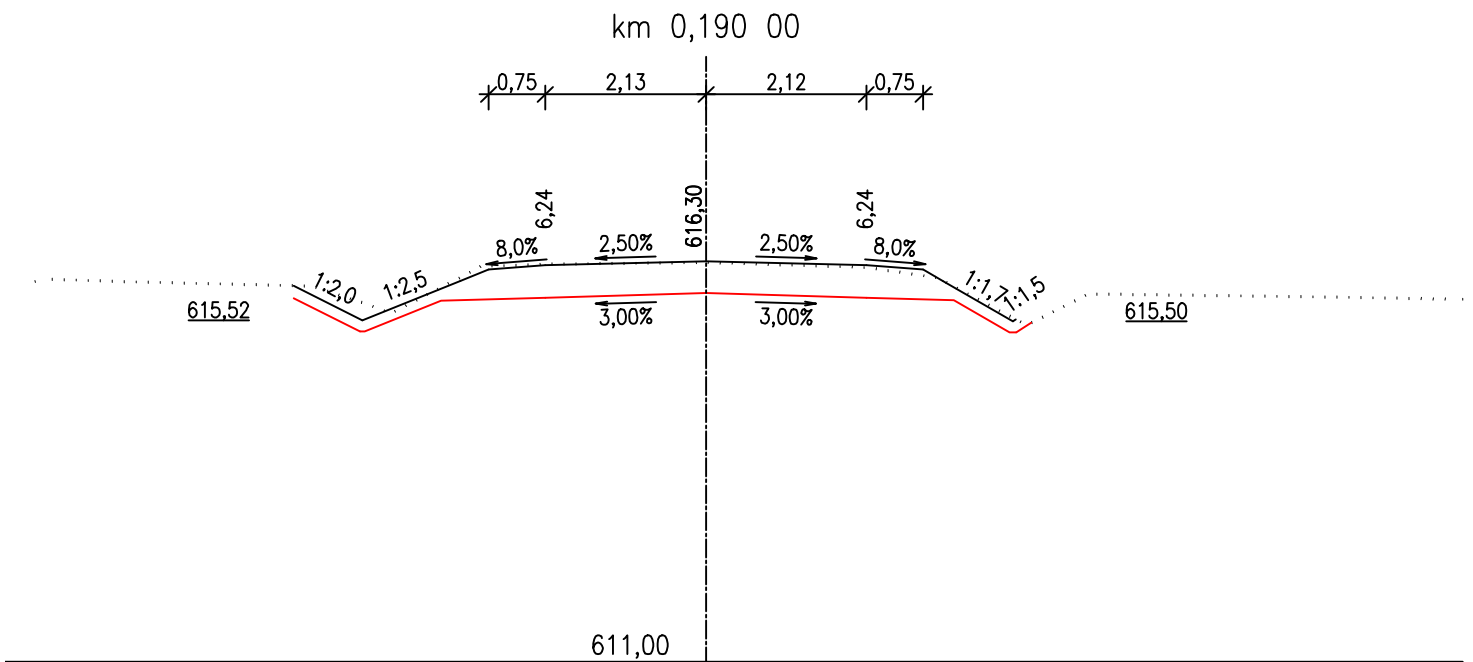
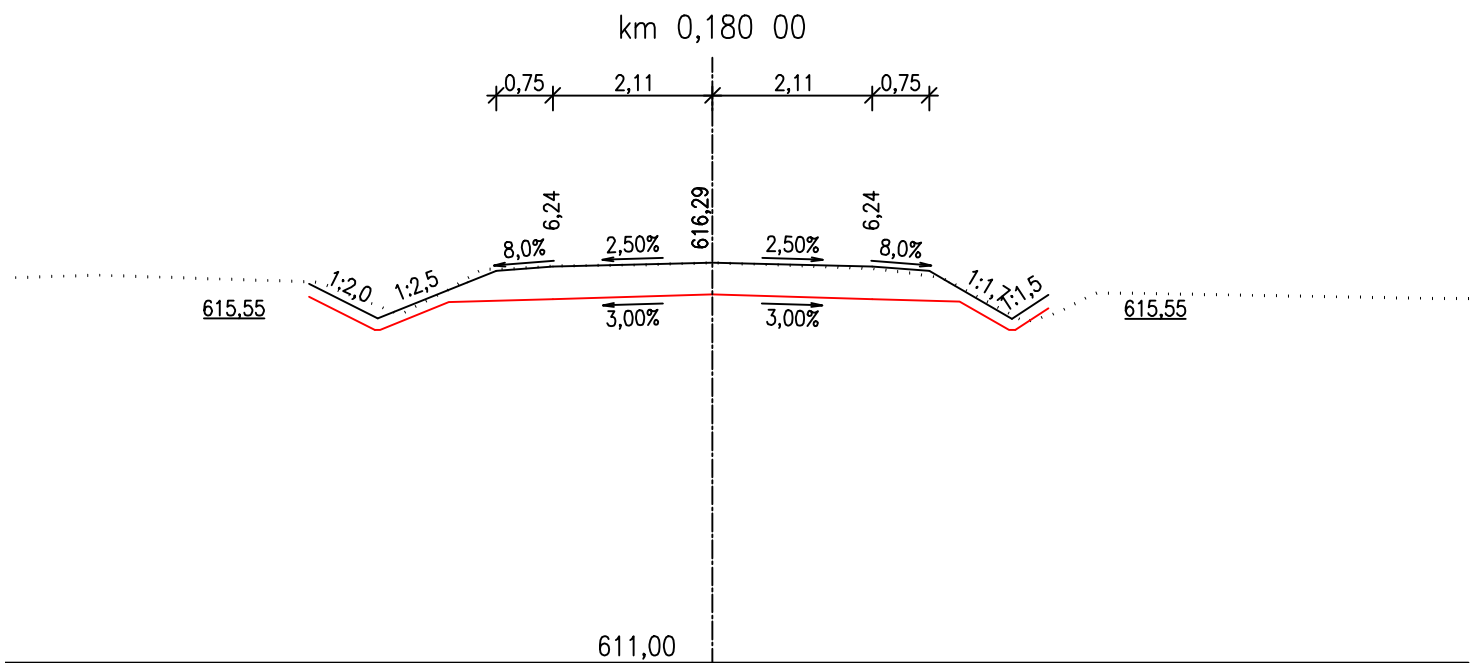
km 0,130 00



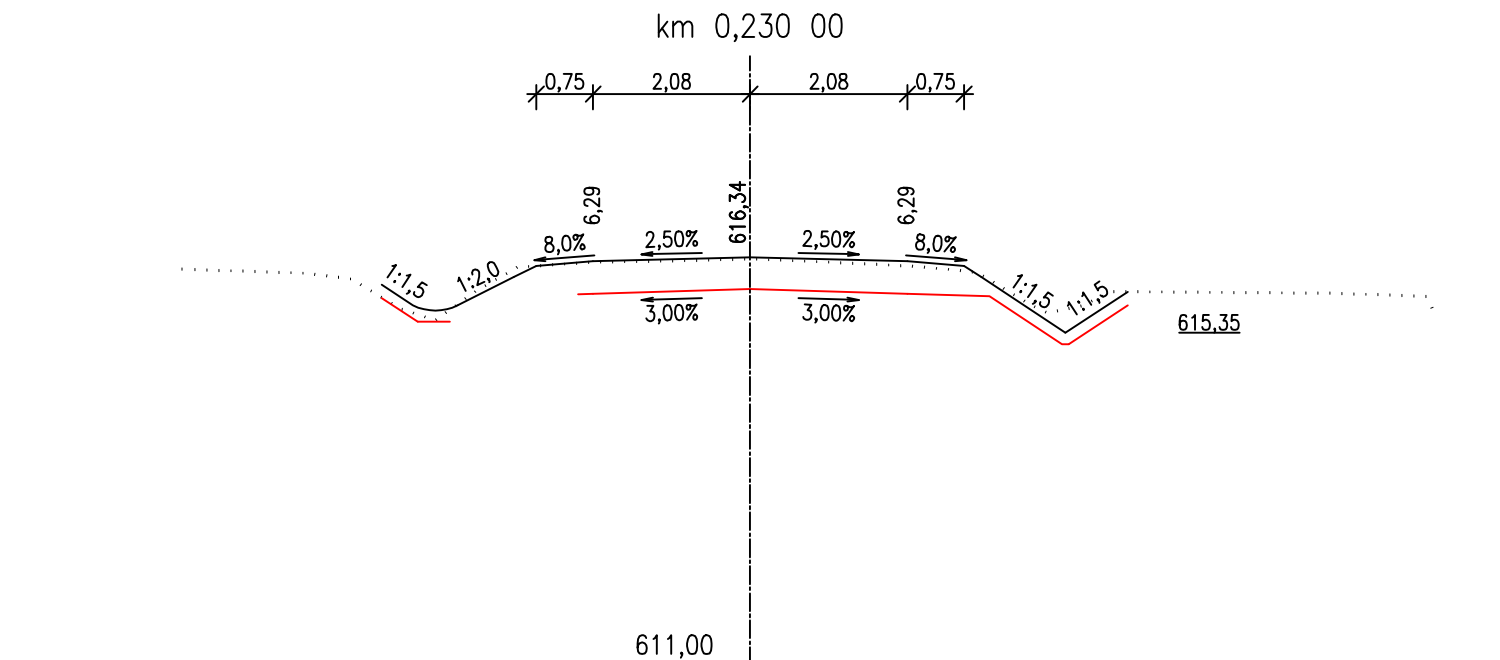
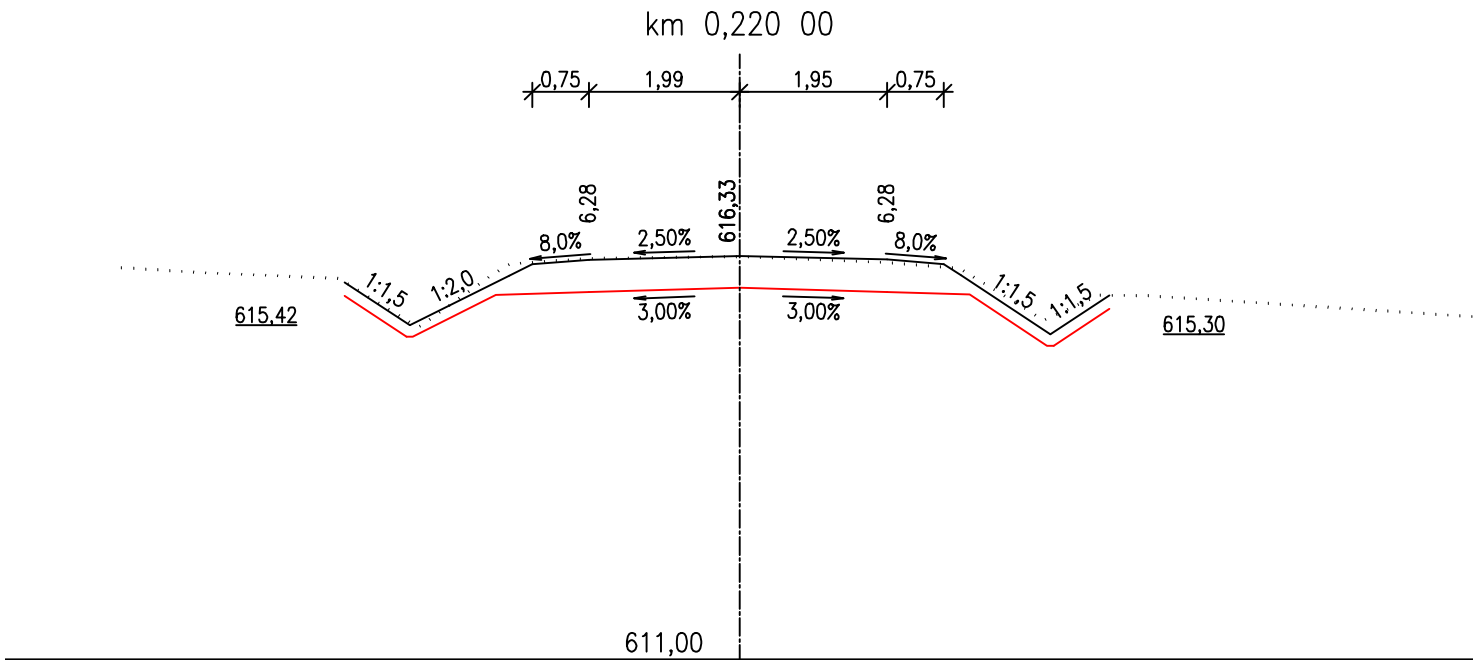
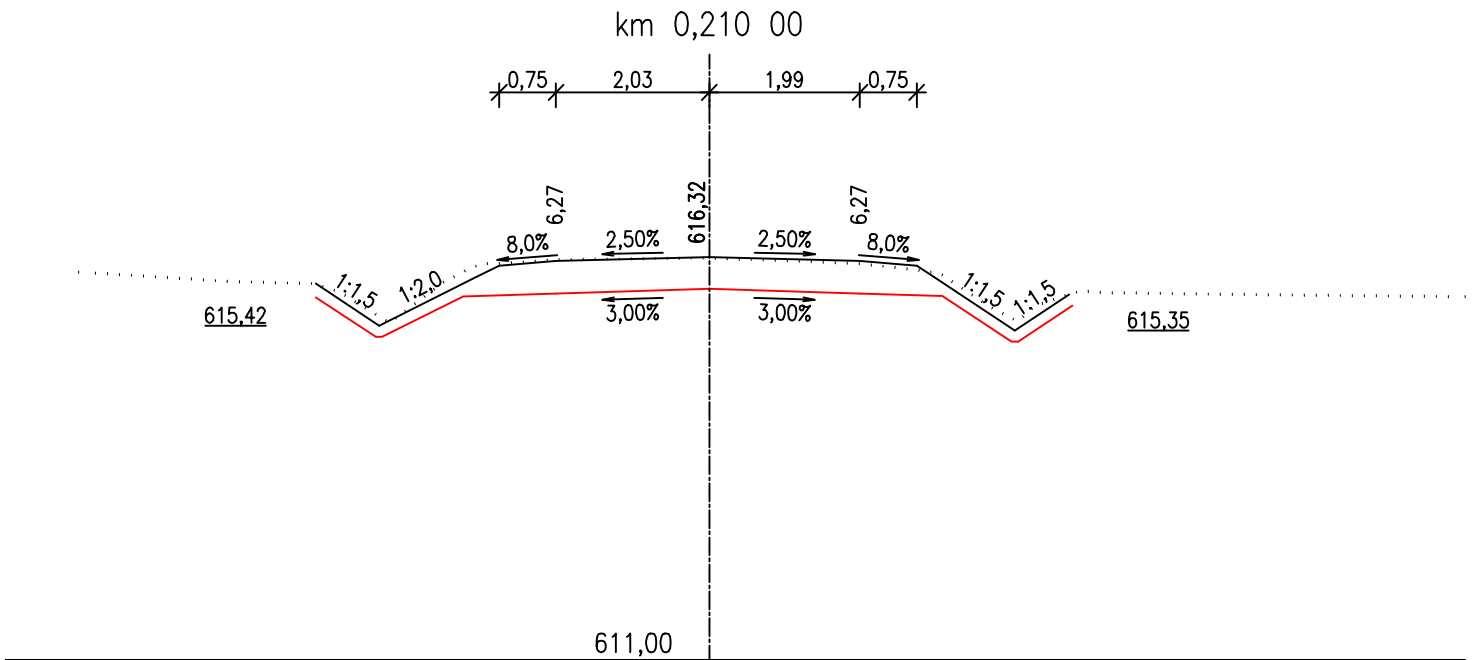
km 0,140 00

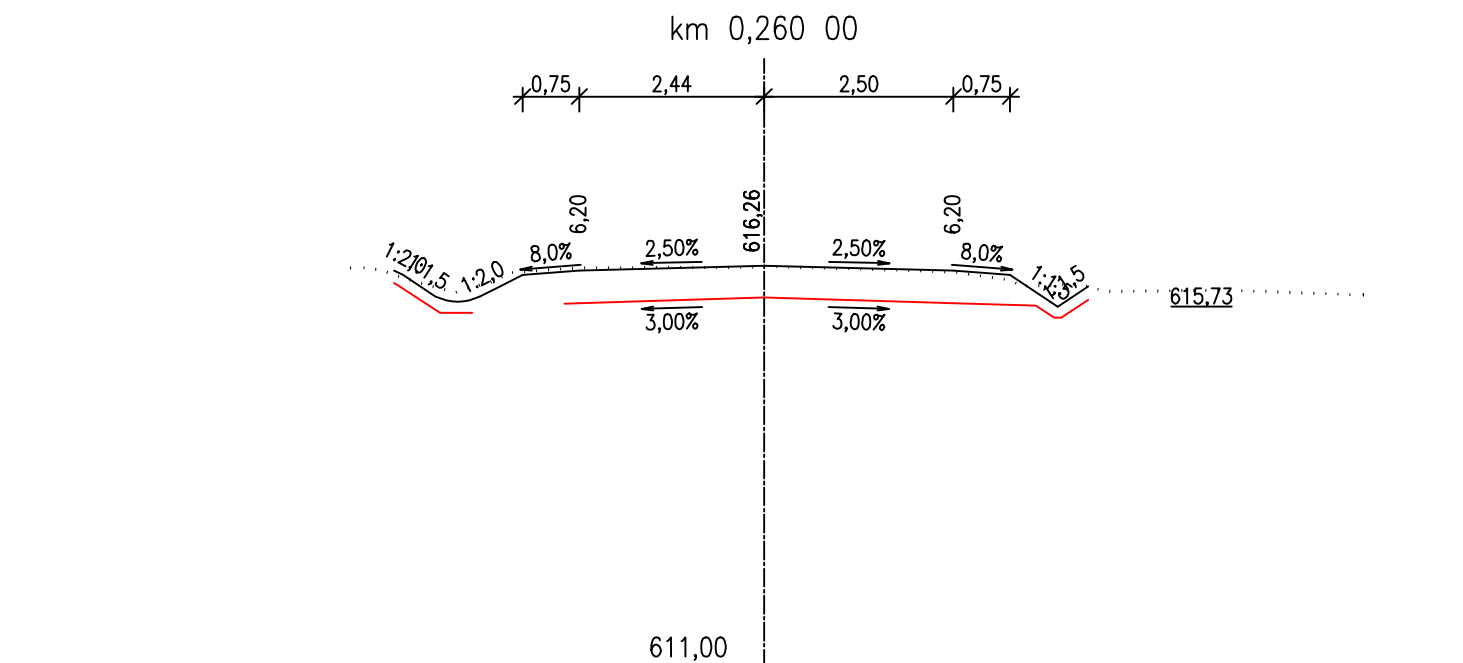
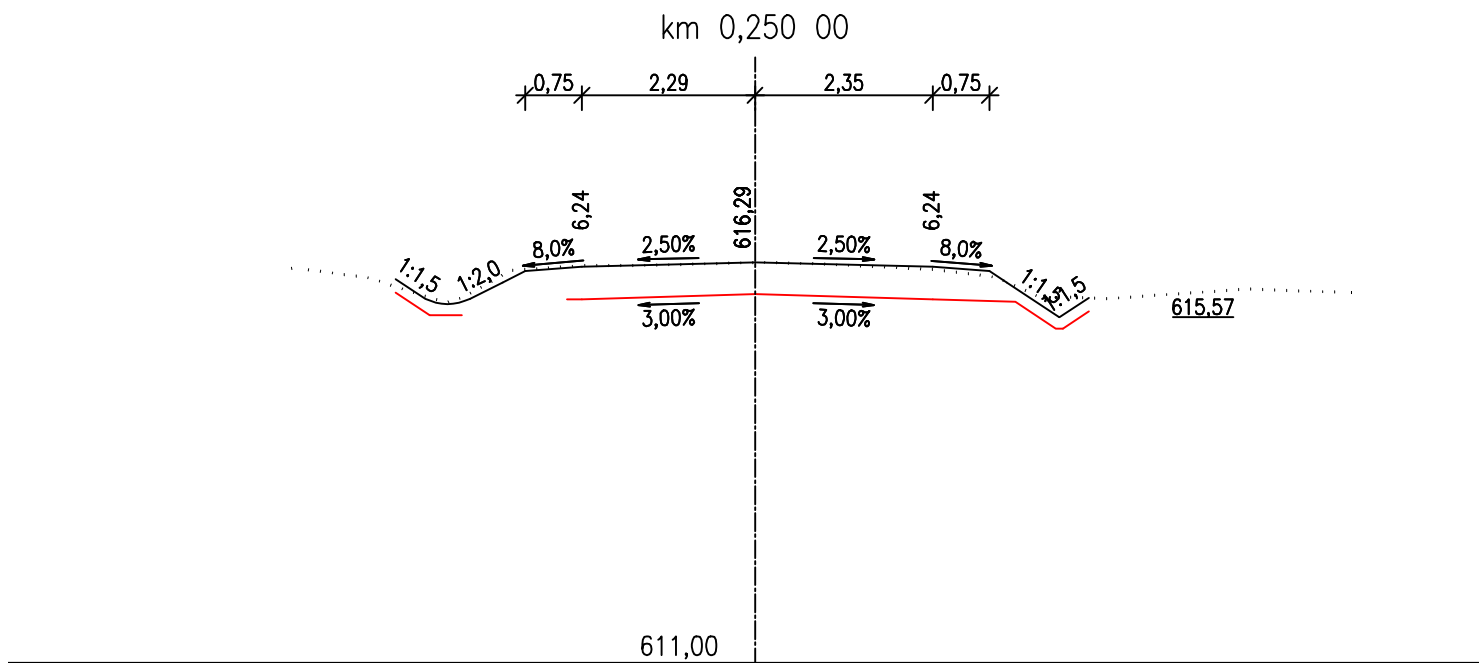
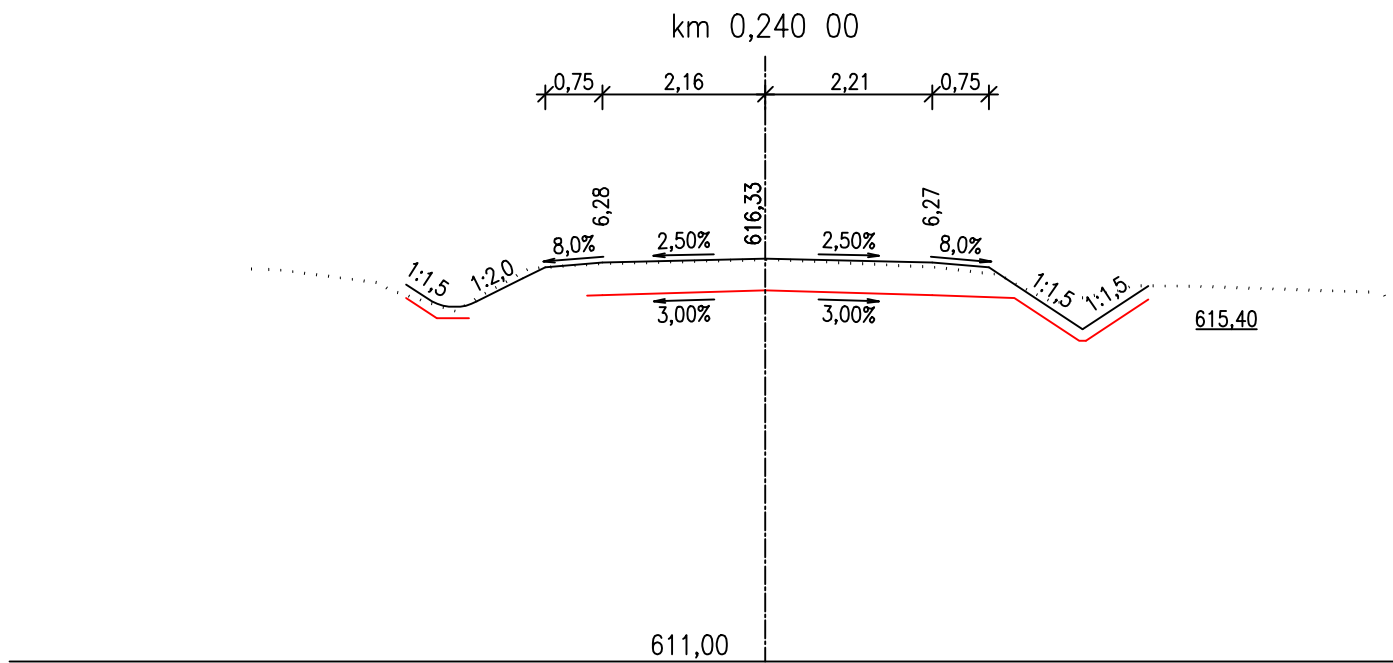






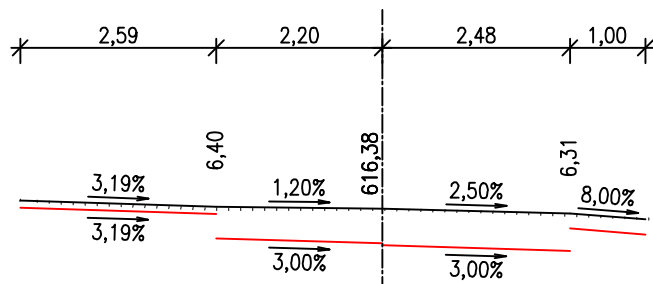






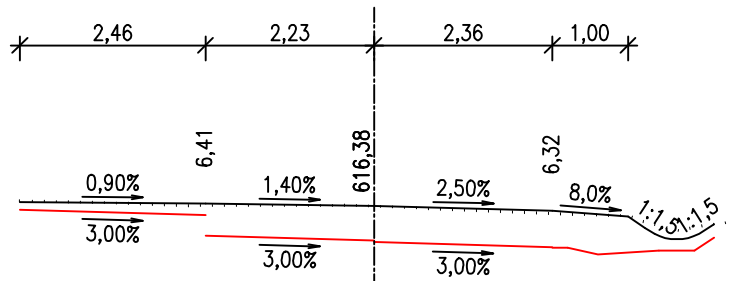


km 0,300 00



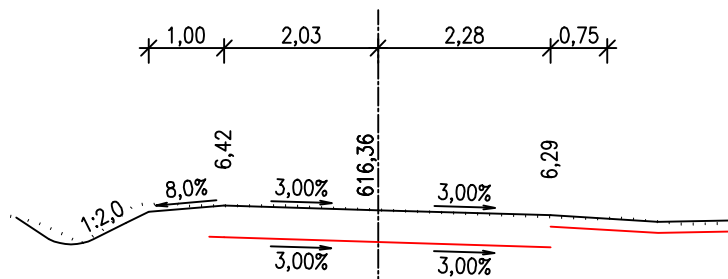
611,00

km 0,310 00



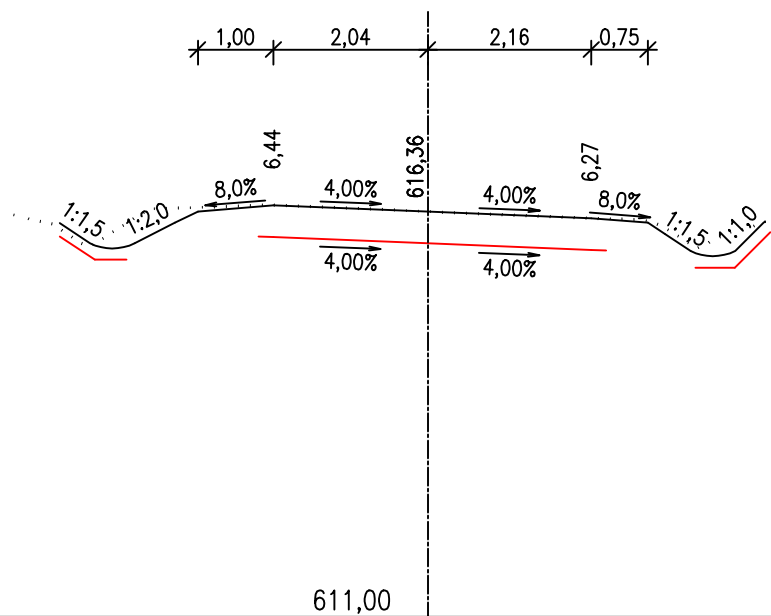
611,00

km 0,320 00

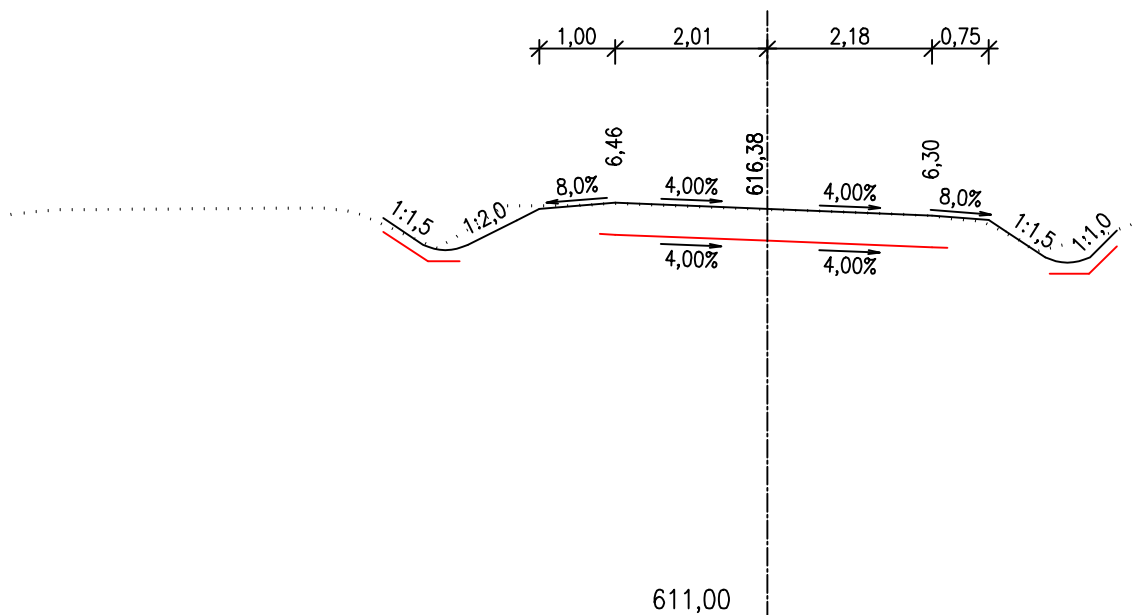


611,00

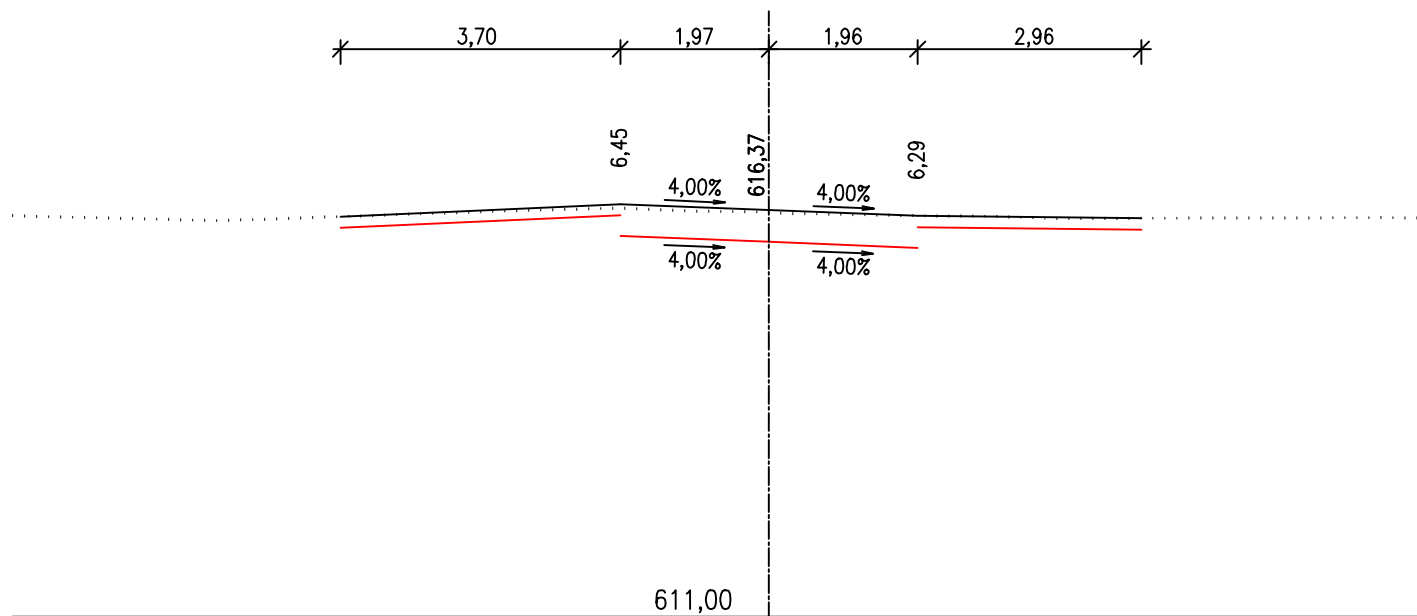
km 0,330 00



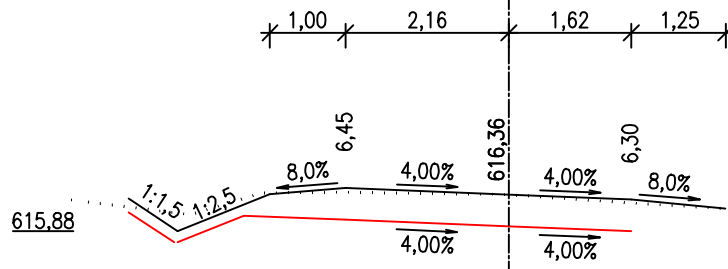
km 0,340 00



km 0,350 00

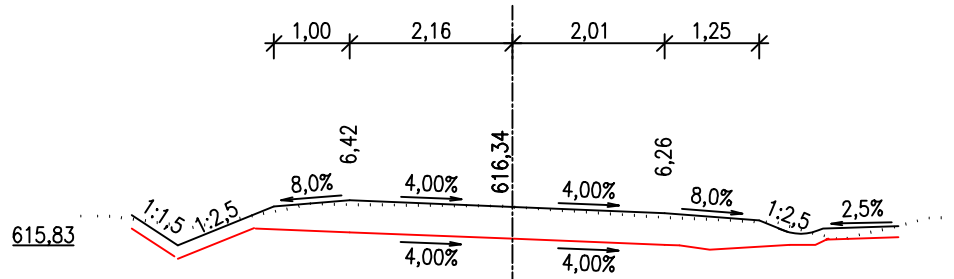


km 0,360 00



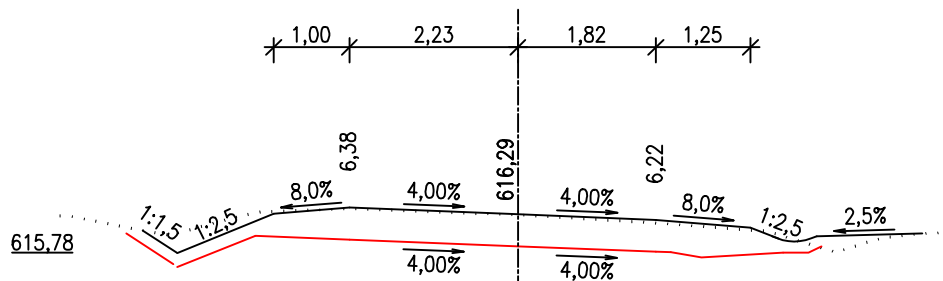
611,00

km 0,370 00

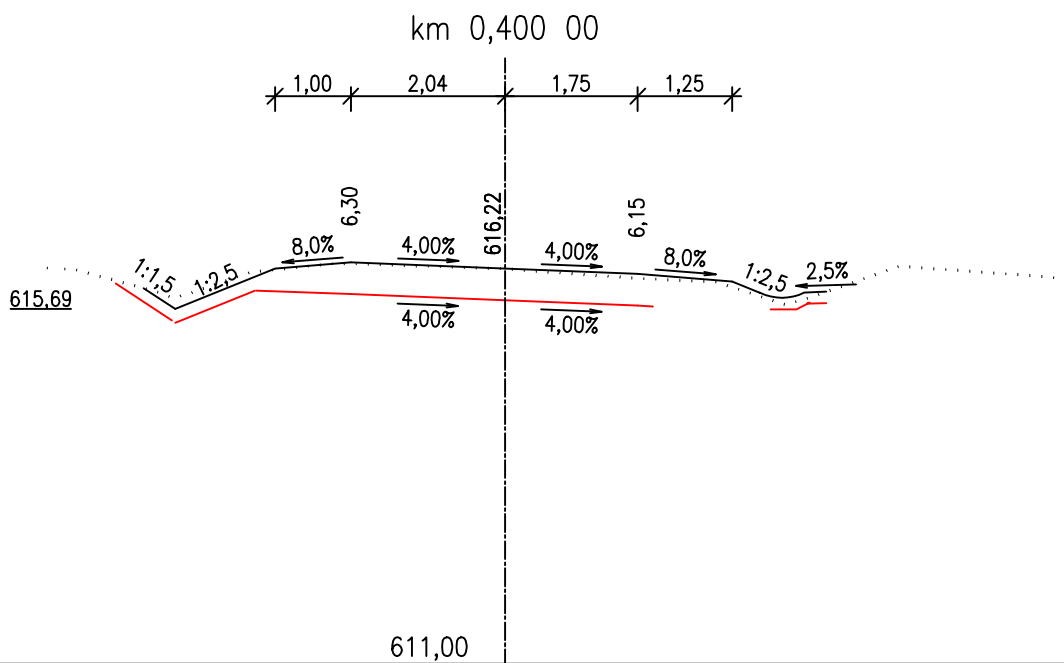
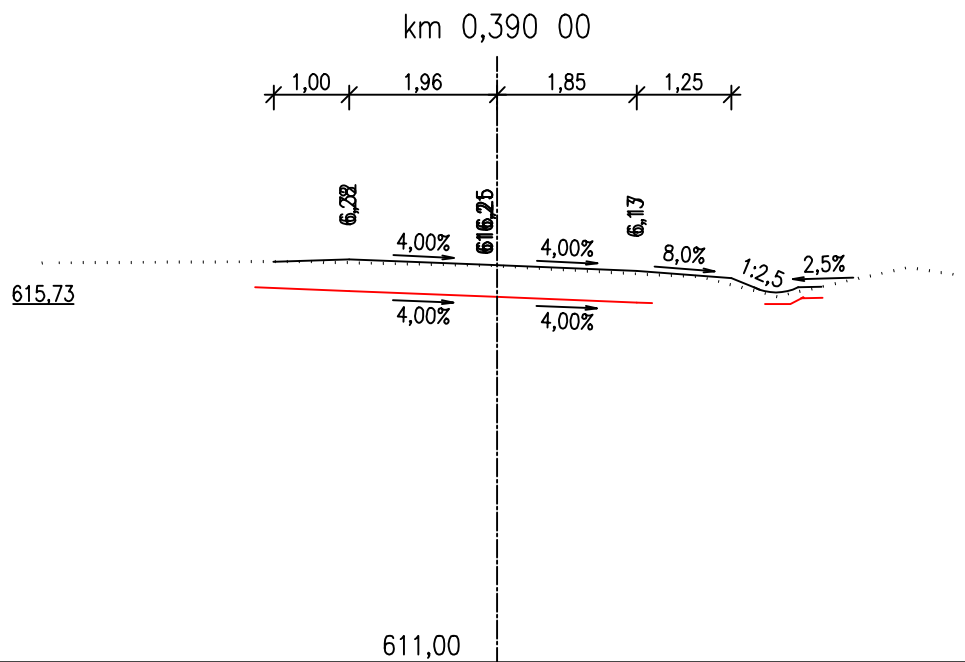
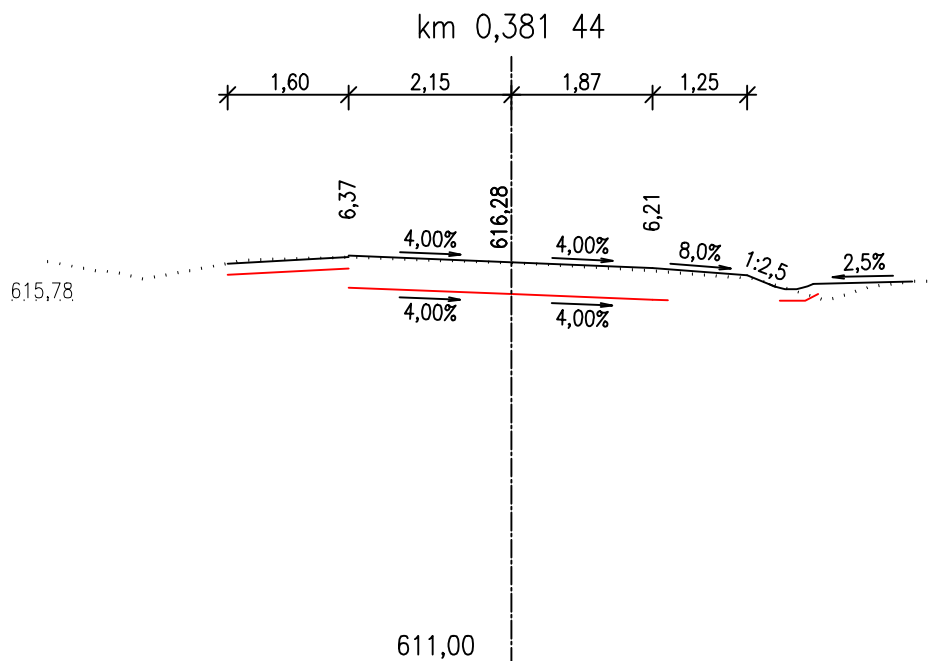


611,00

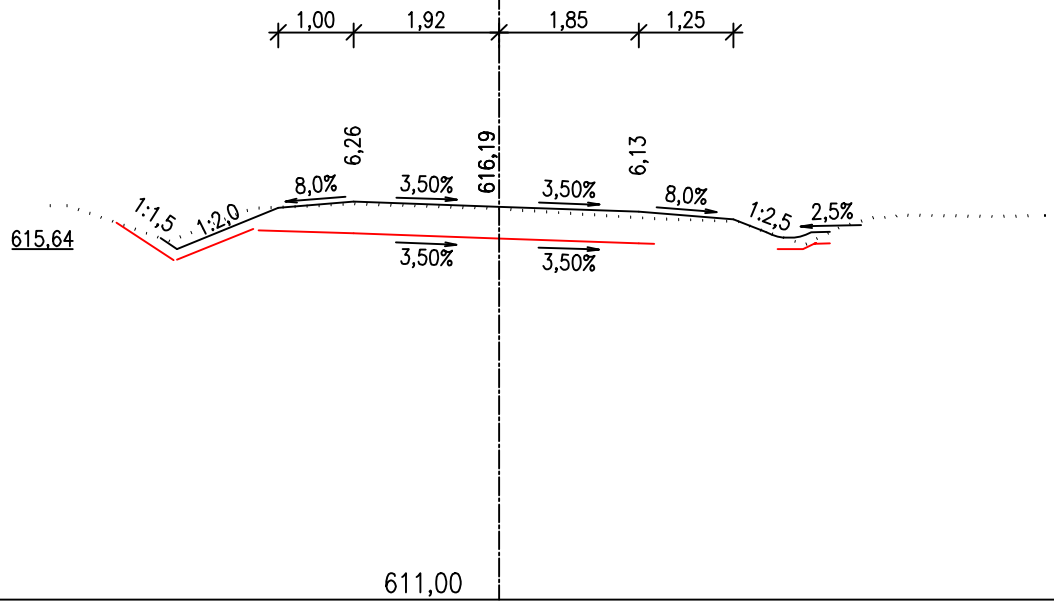
km 0,380 00



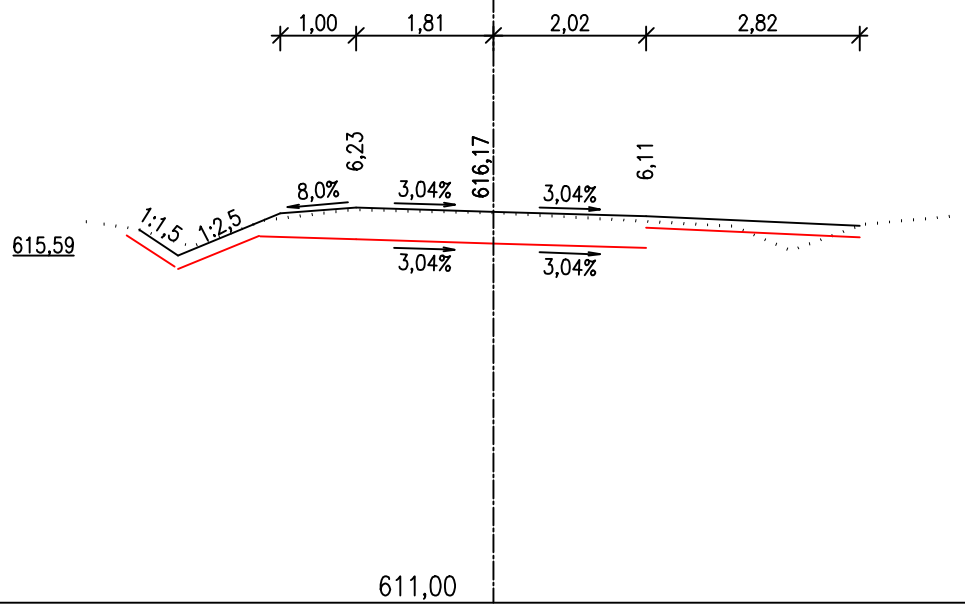
611,00



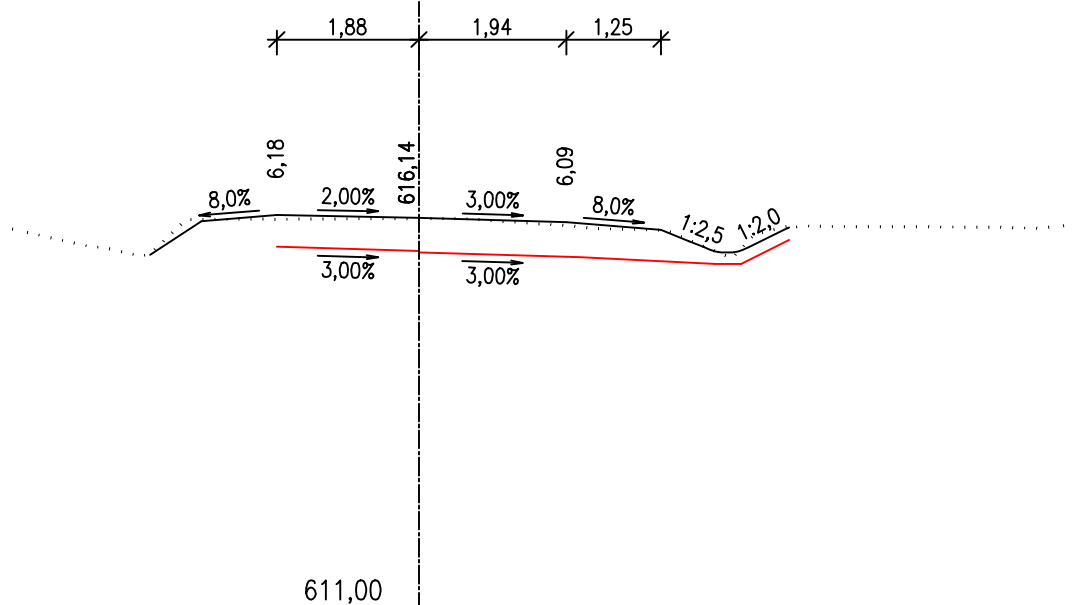
km 0,410 00



km 0,419 13

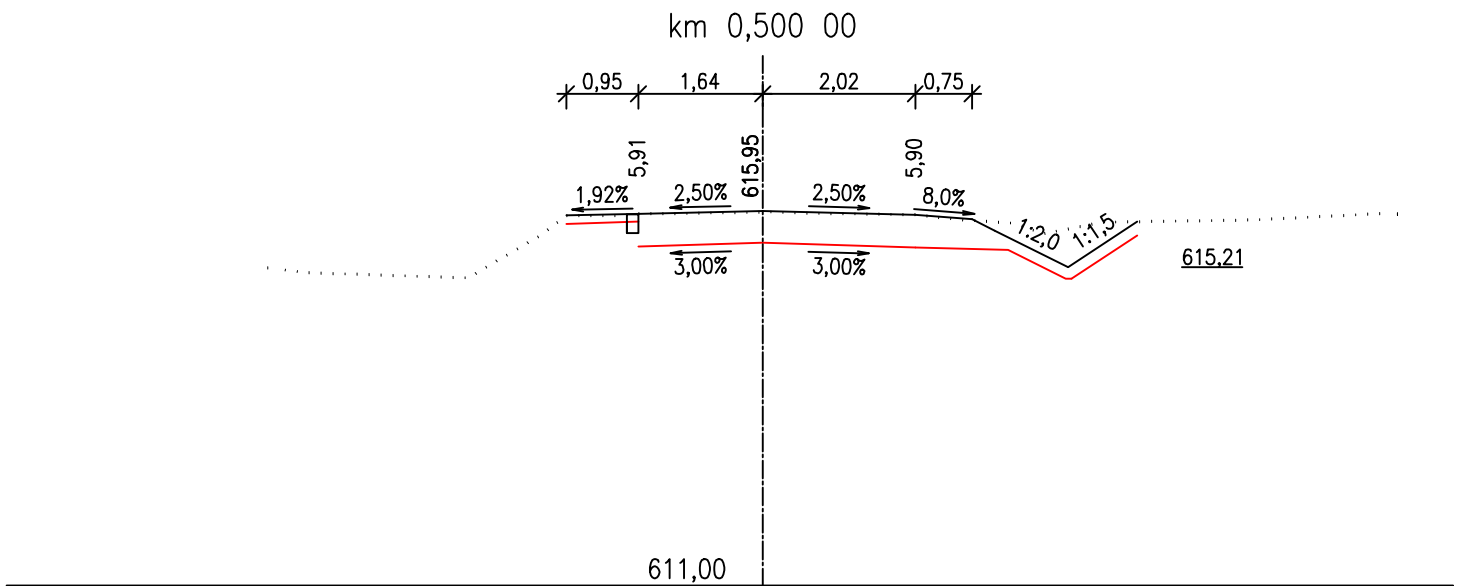
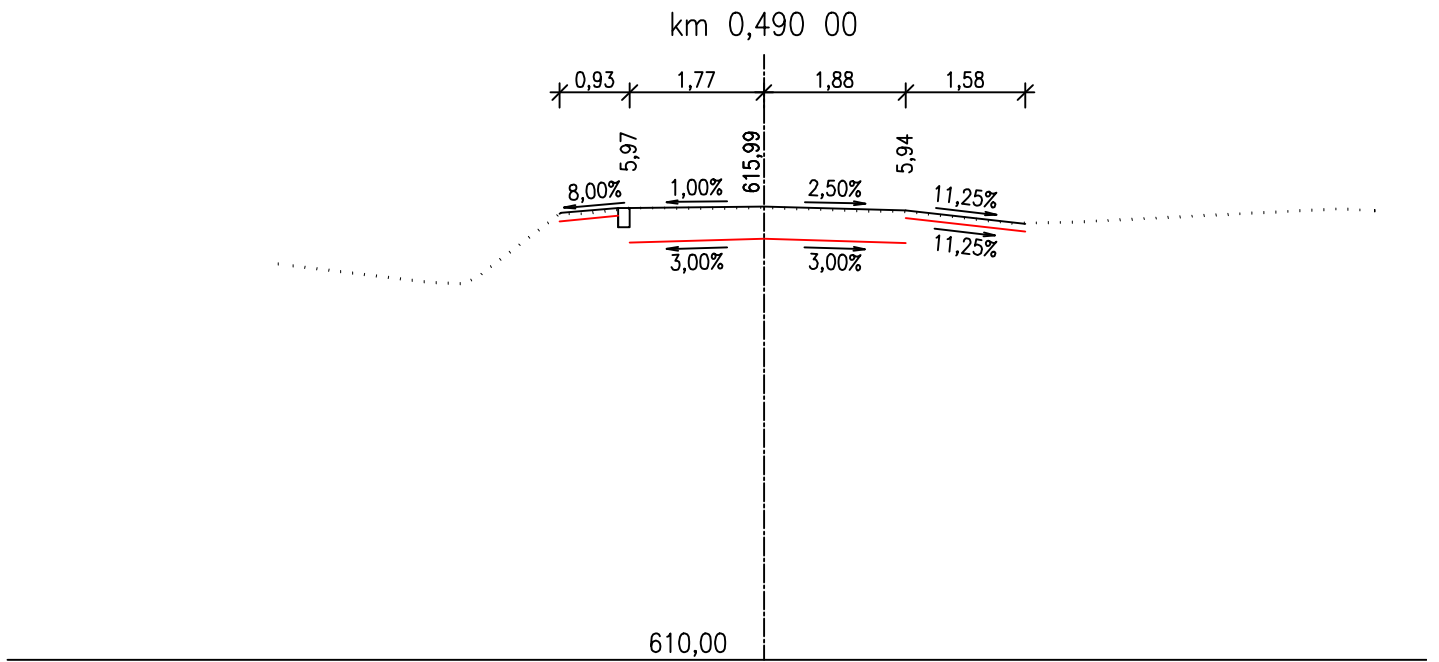
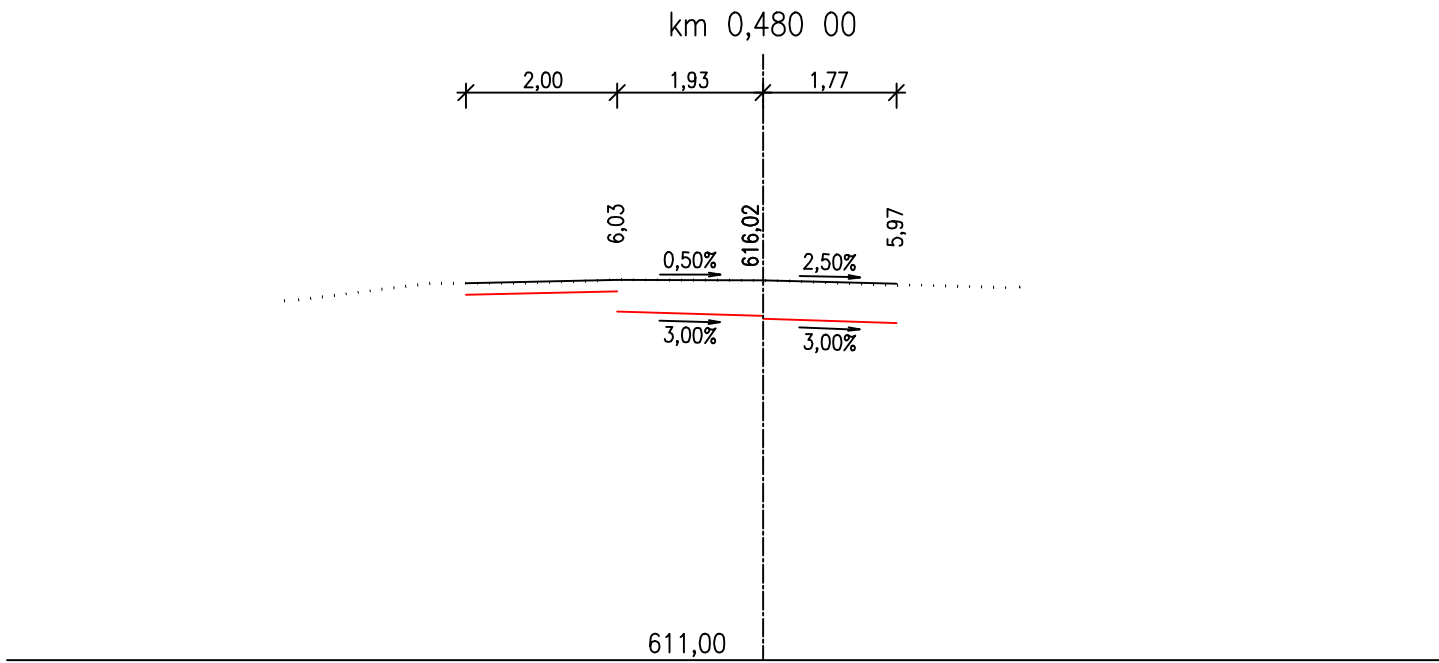


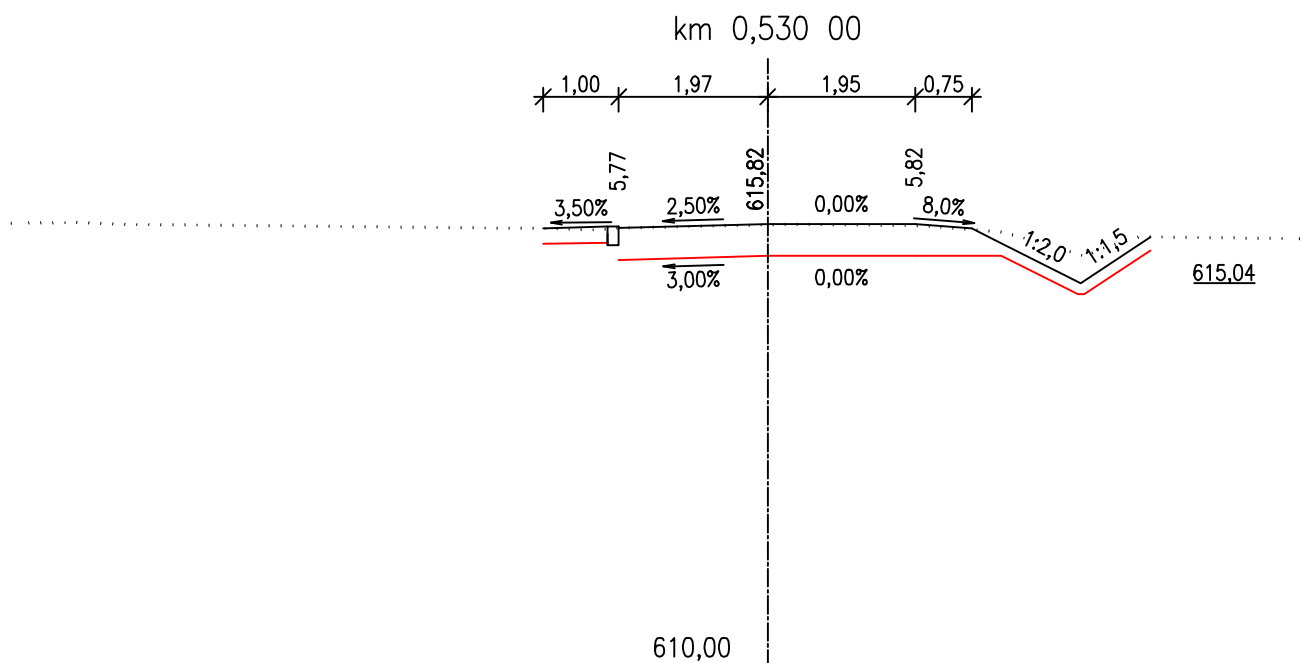
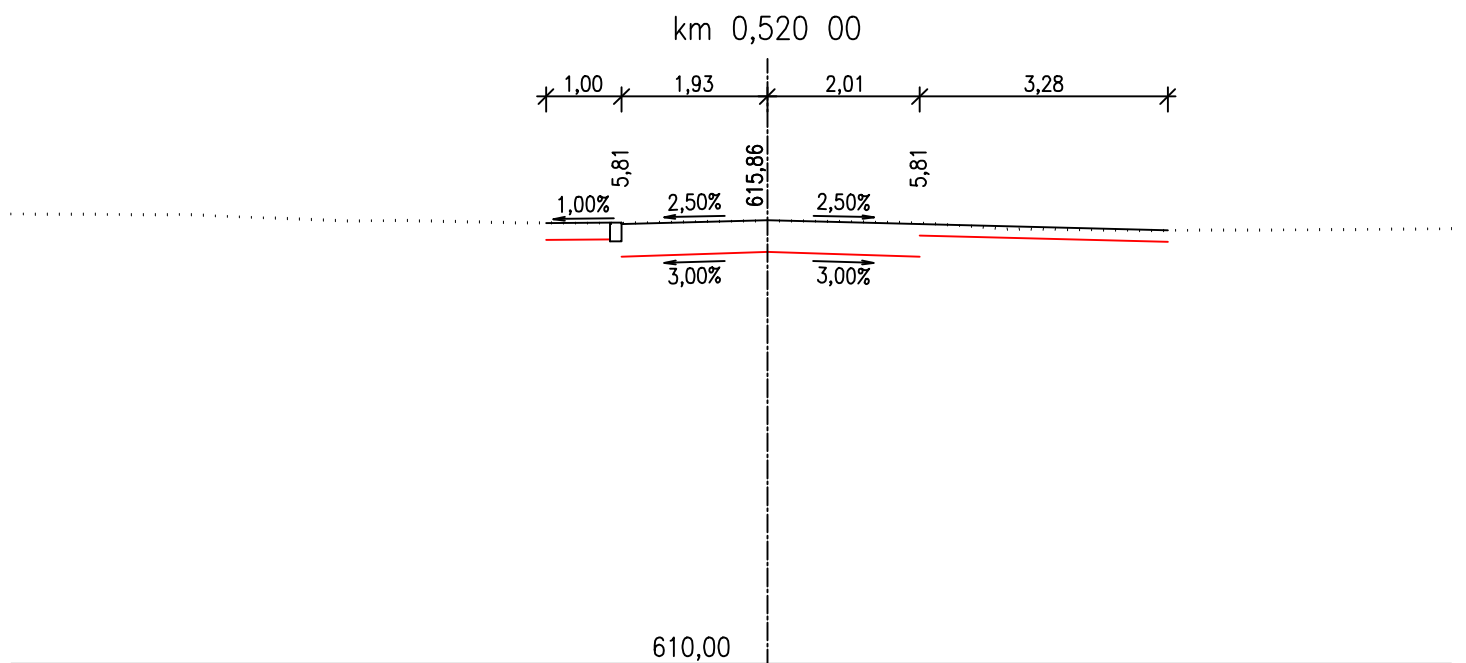
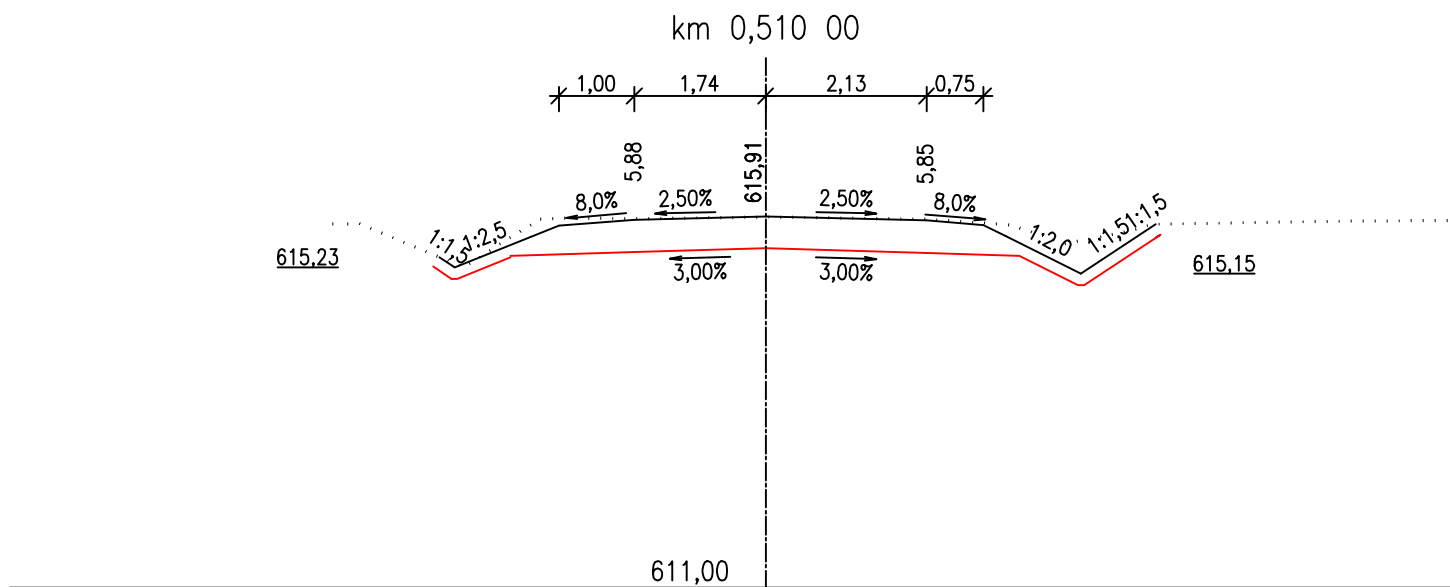
km 0,430 00



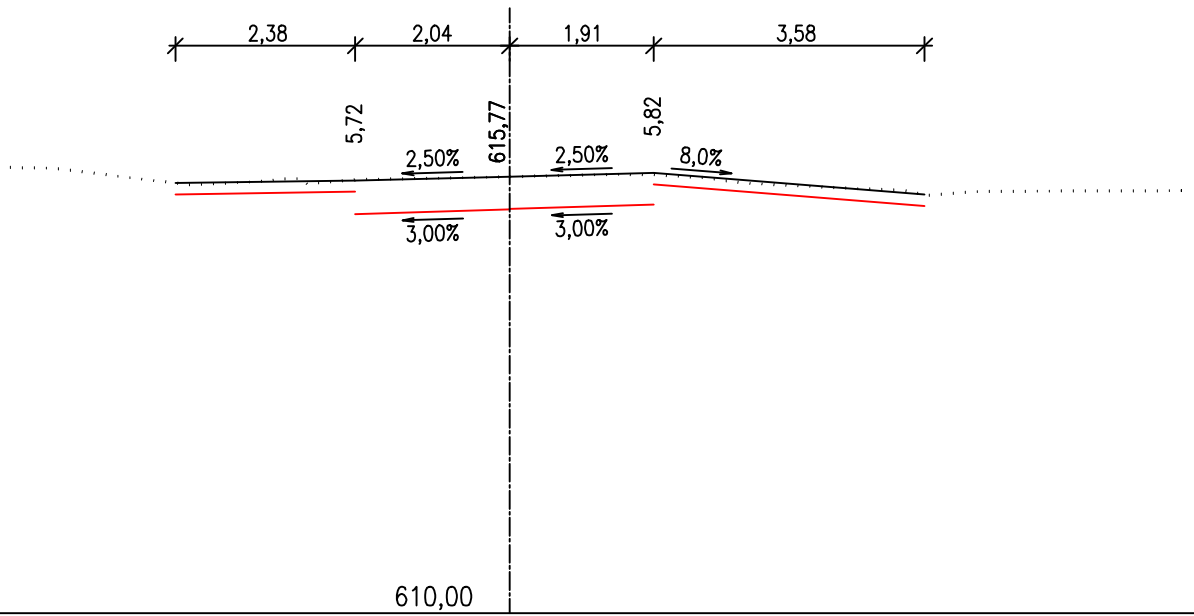




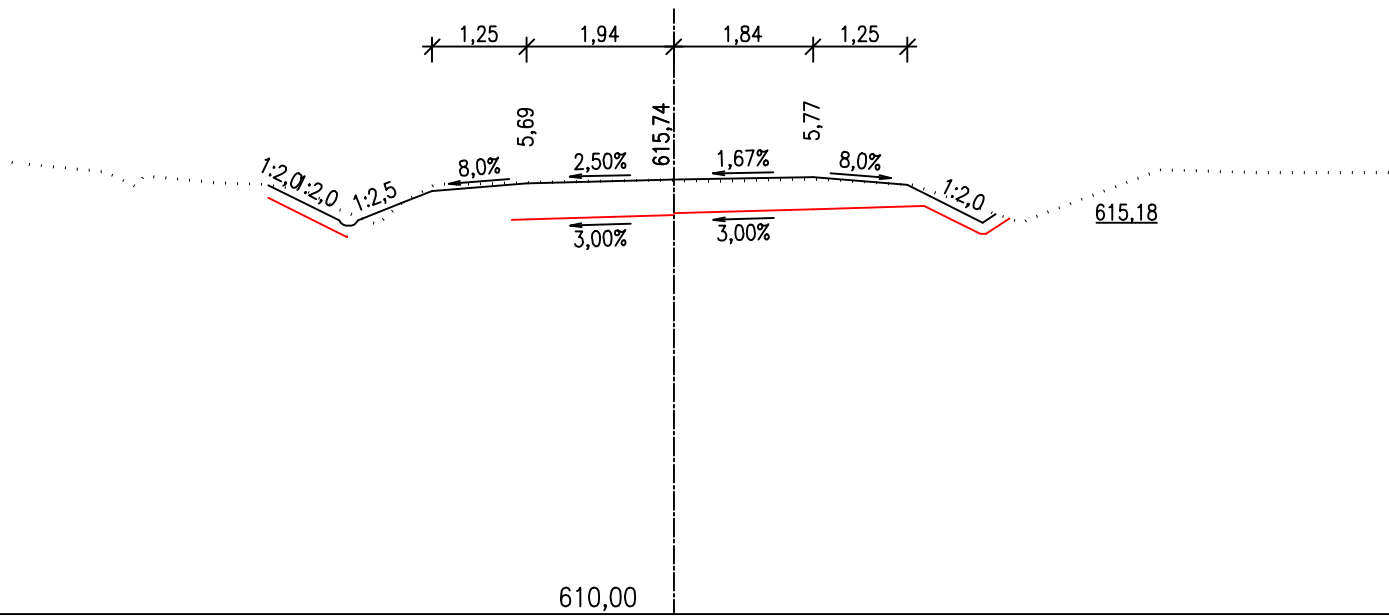




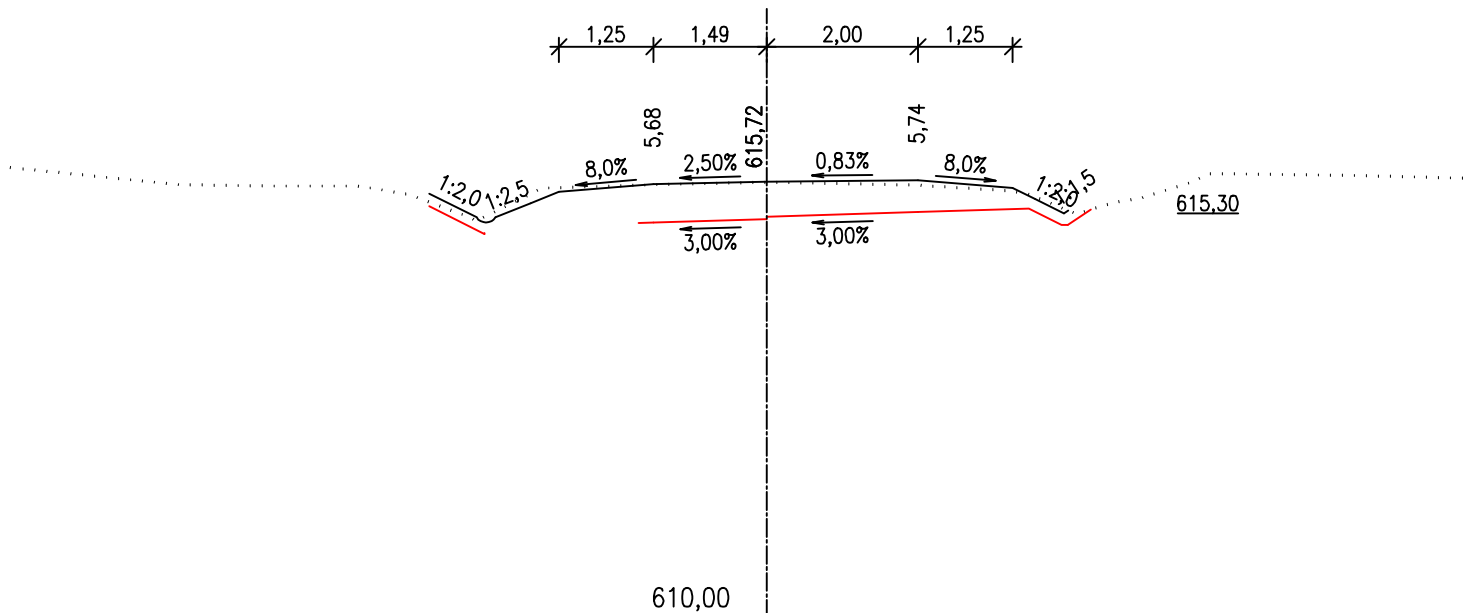
km 0,540 00



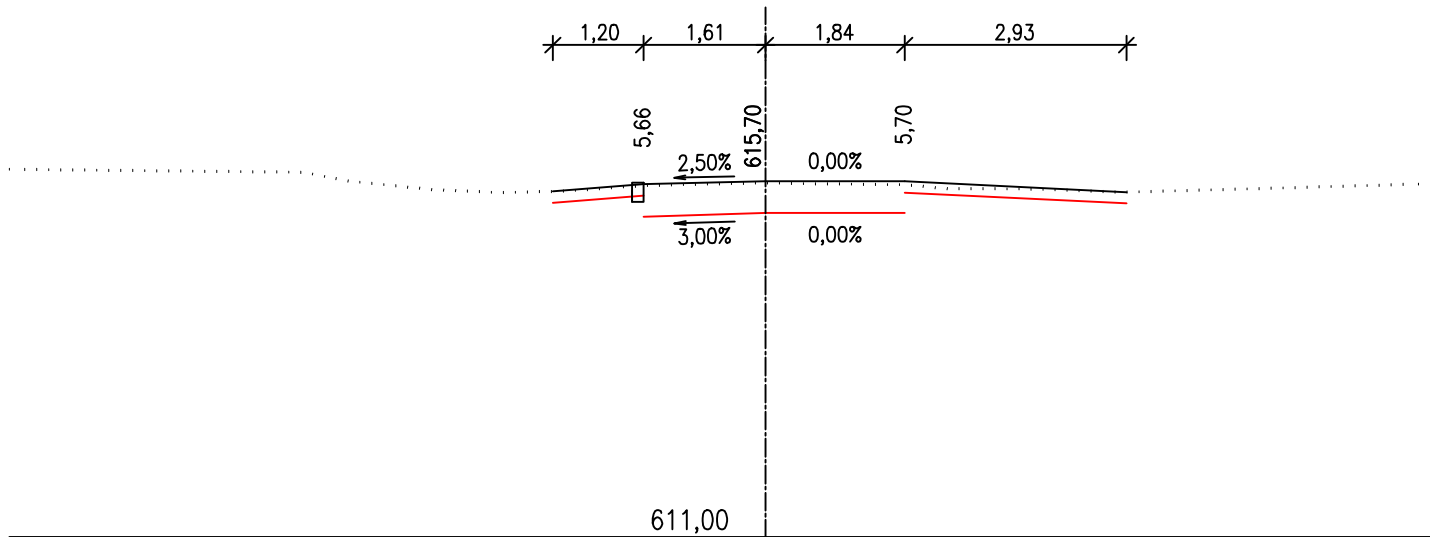
km 0,550 00



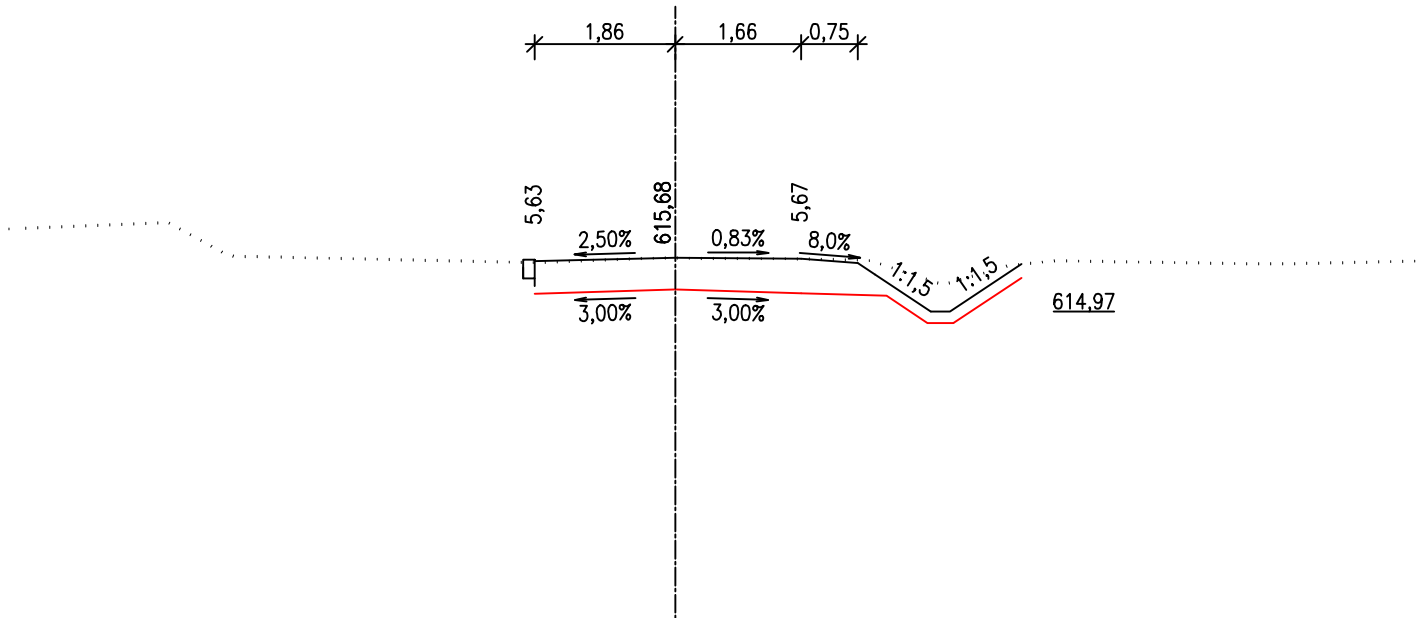
km 0,560 00



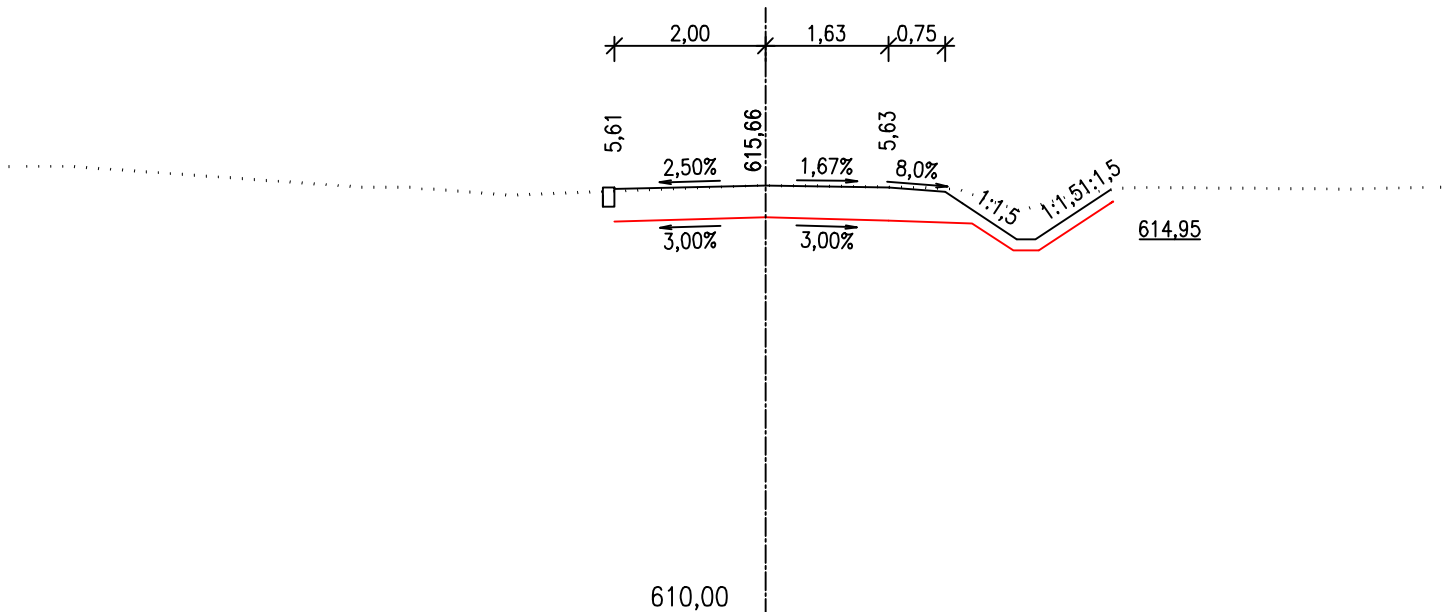
km 0,570 00

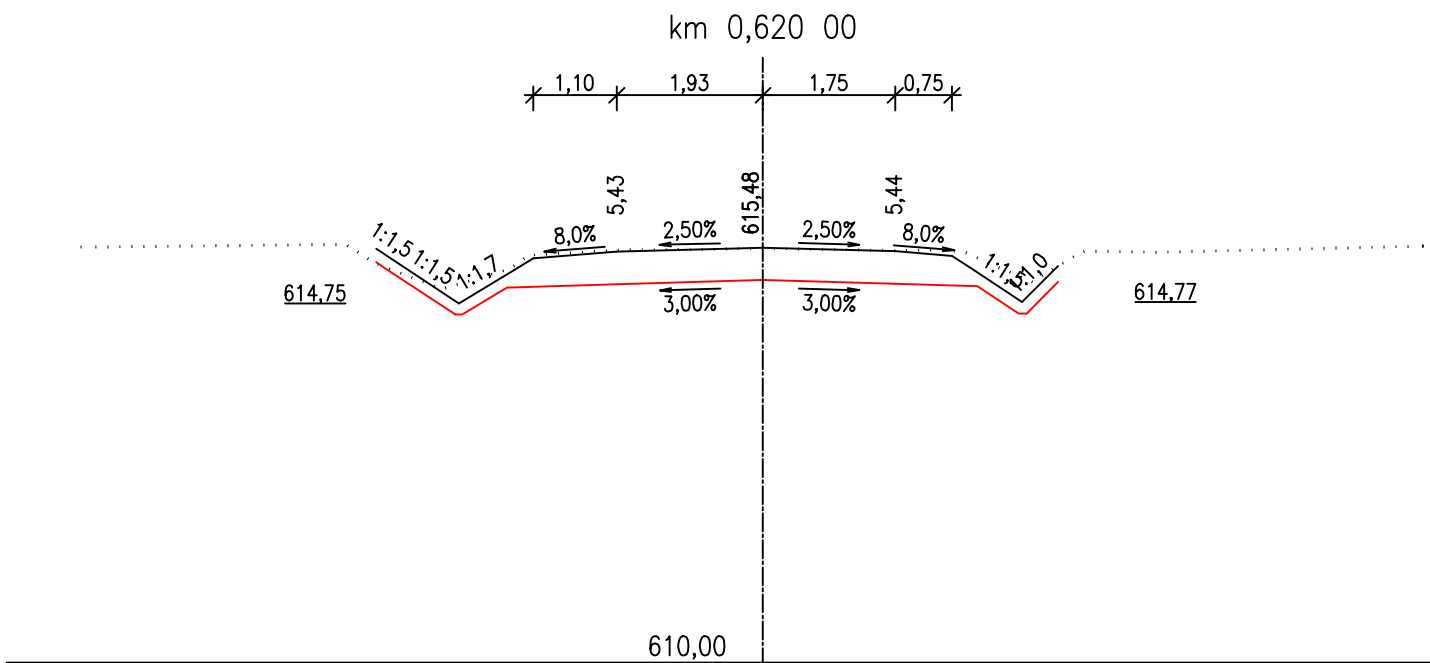
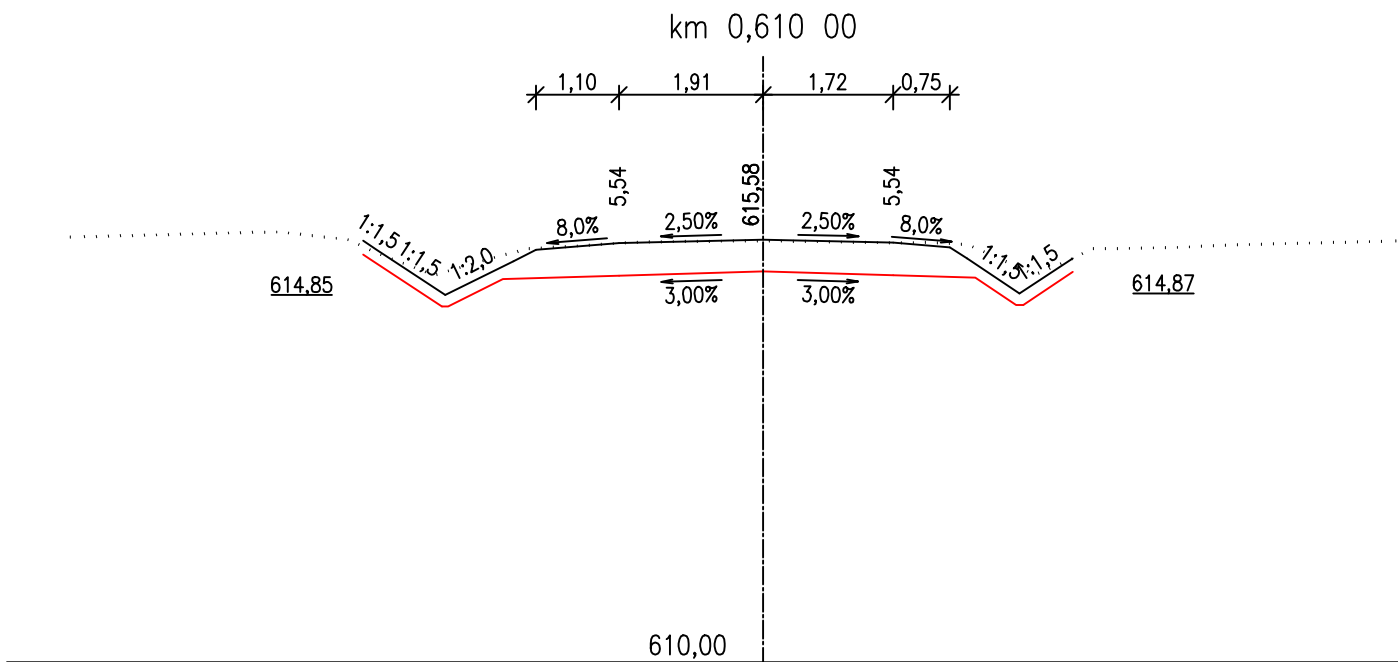
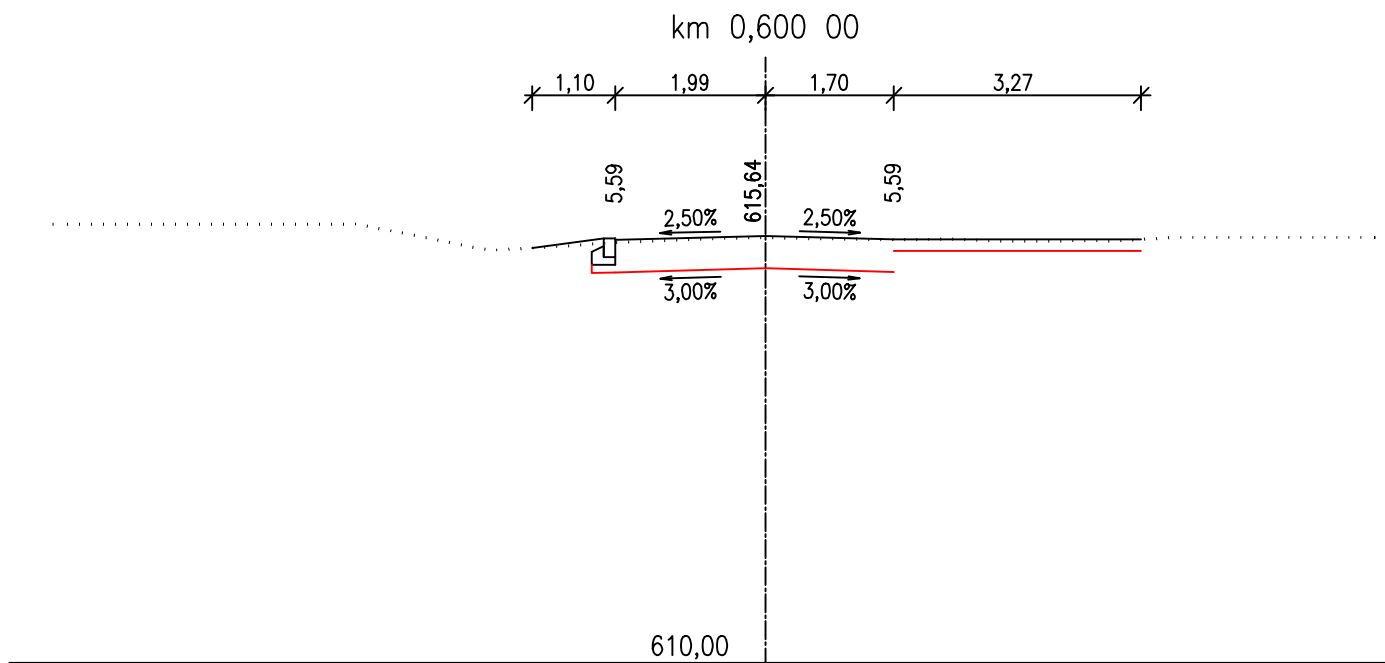


km 0,580 00

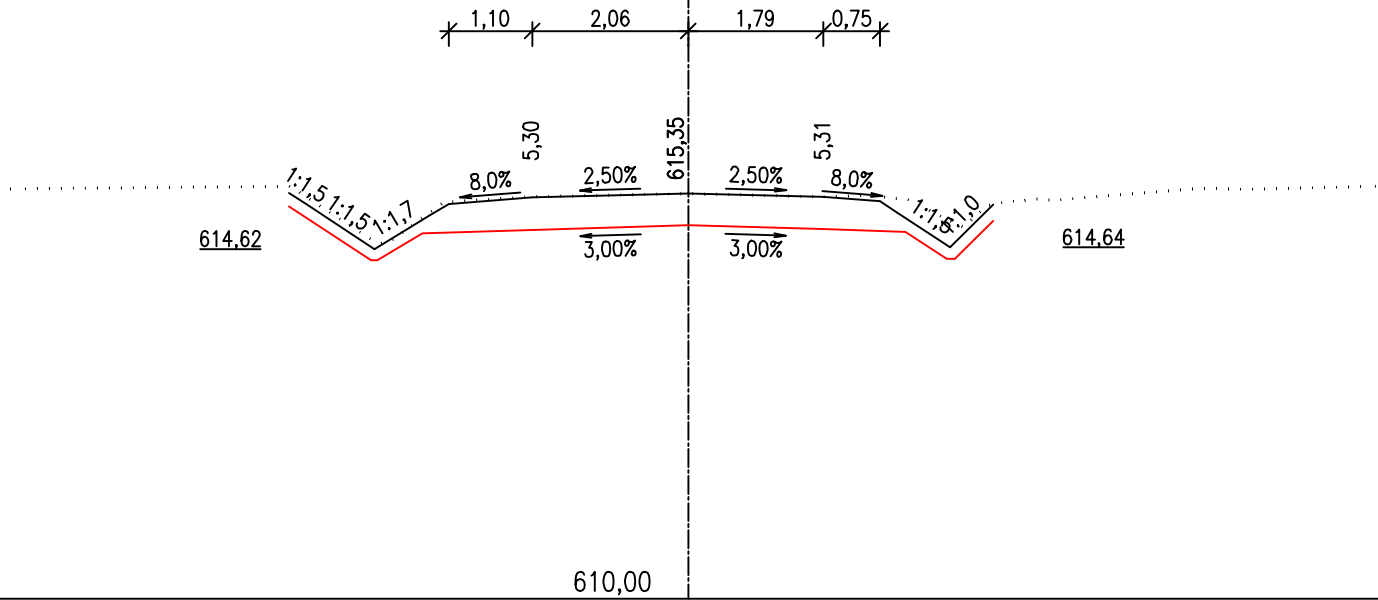


km 0,590 00

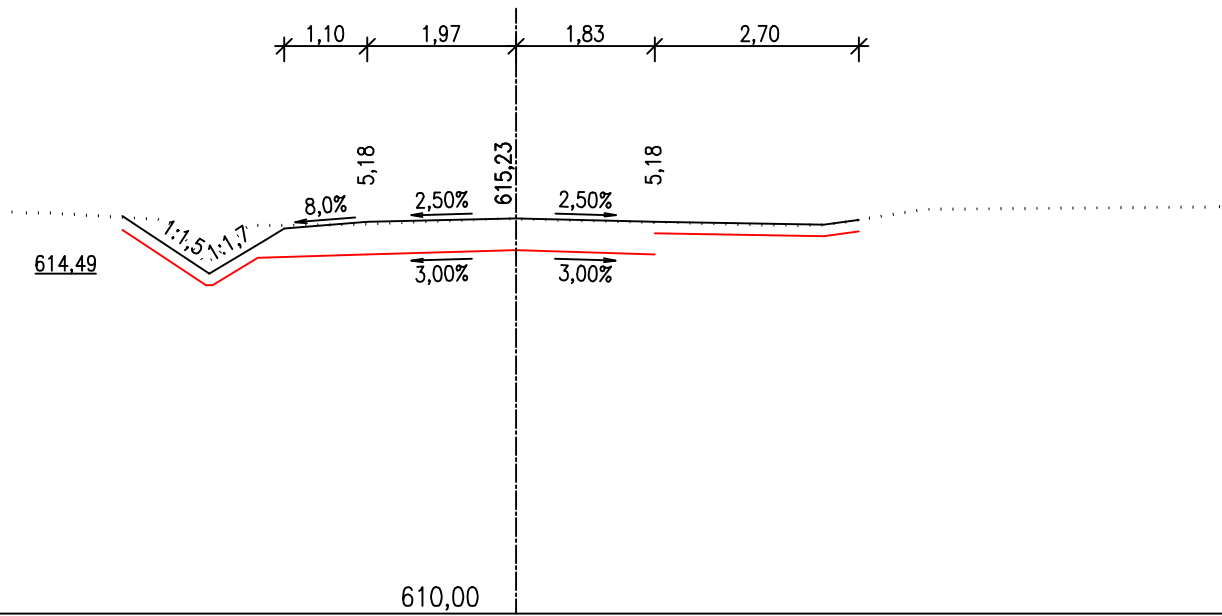




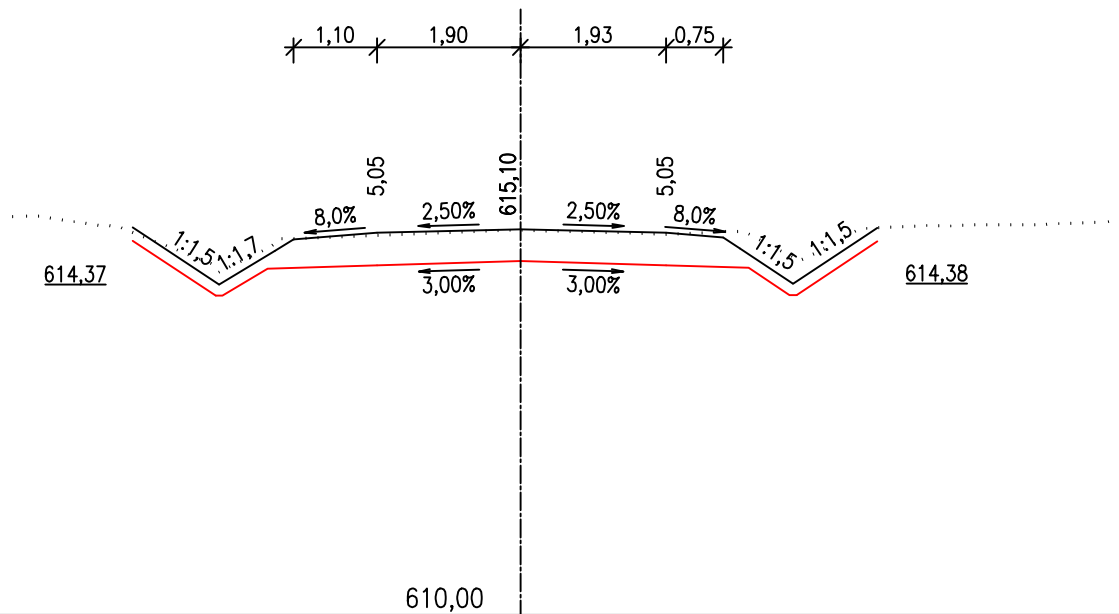
km 0,630 00

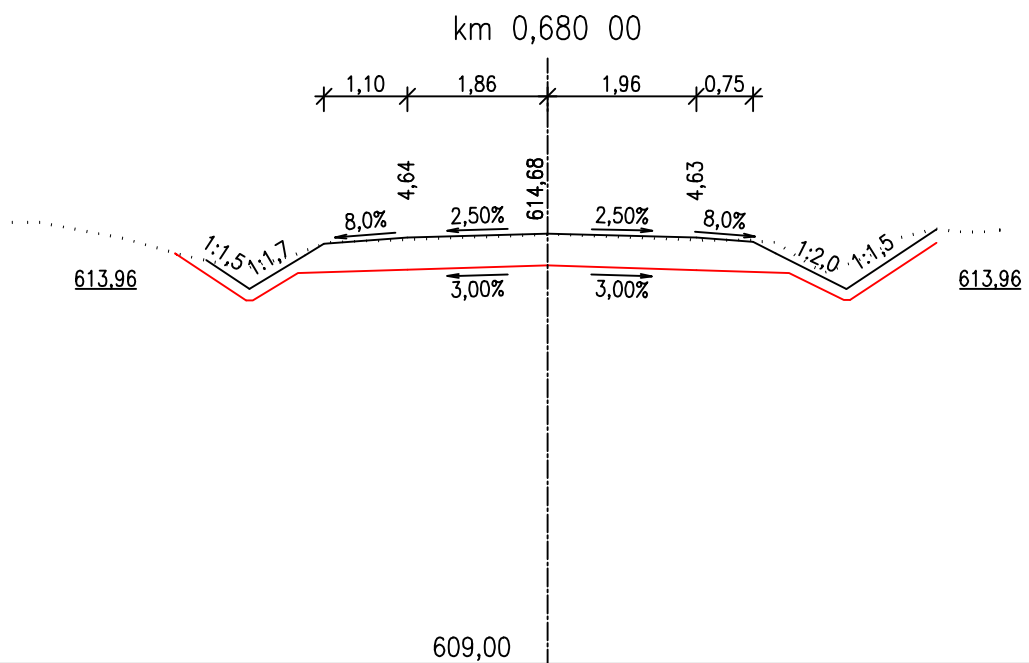
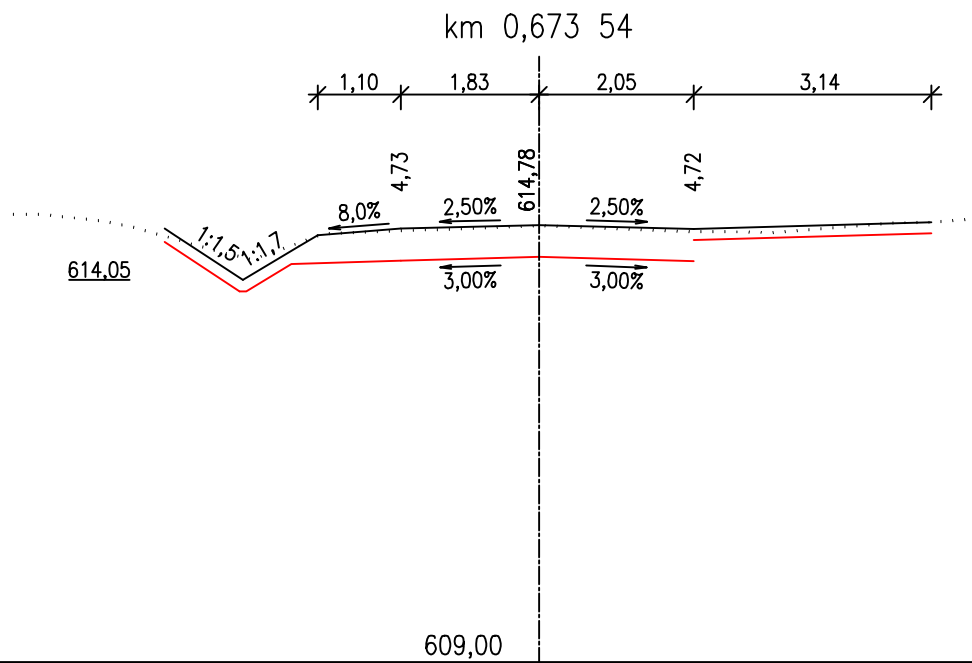
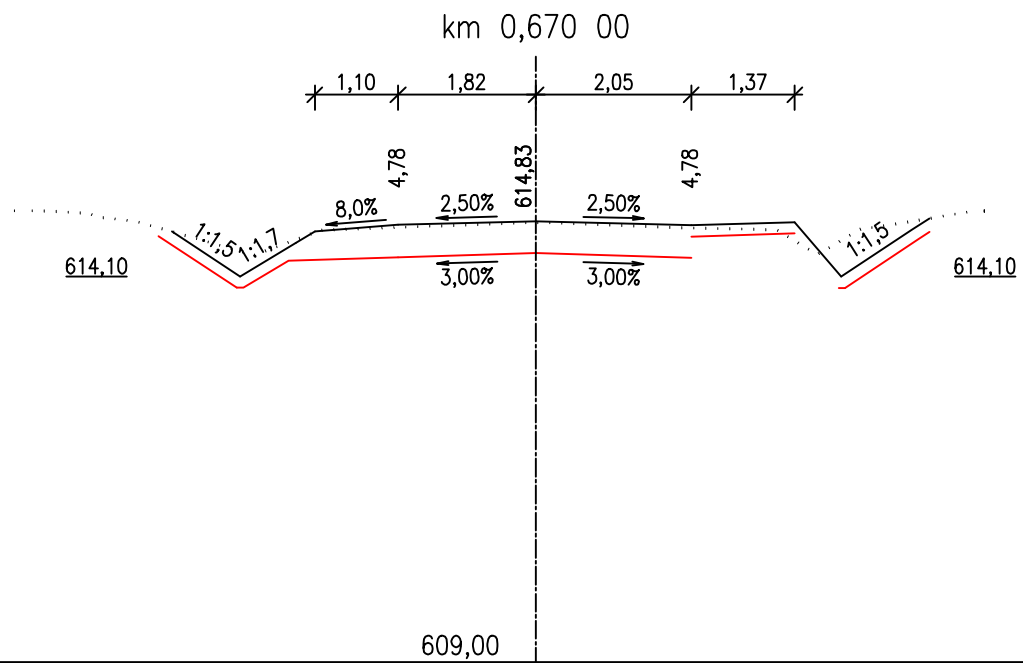


km 0,640 00

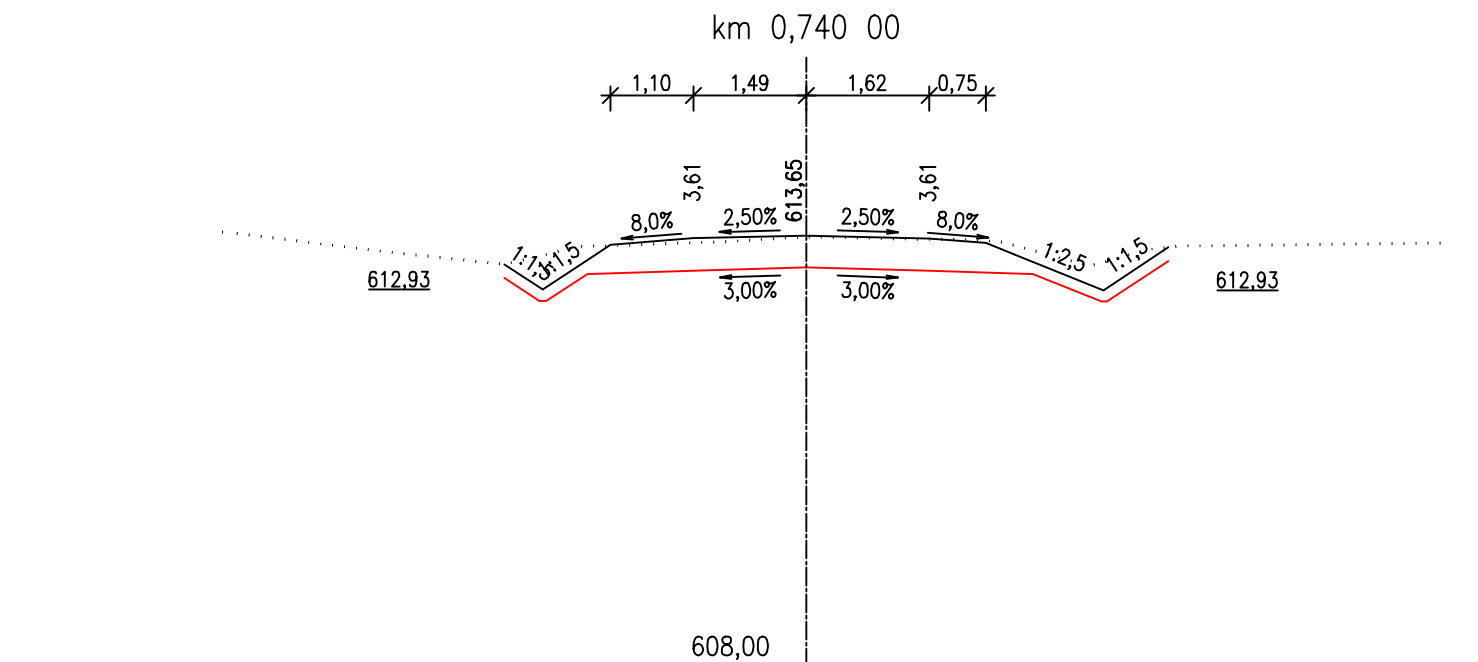
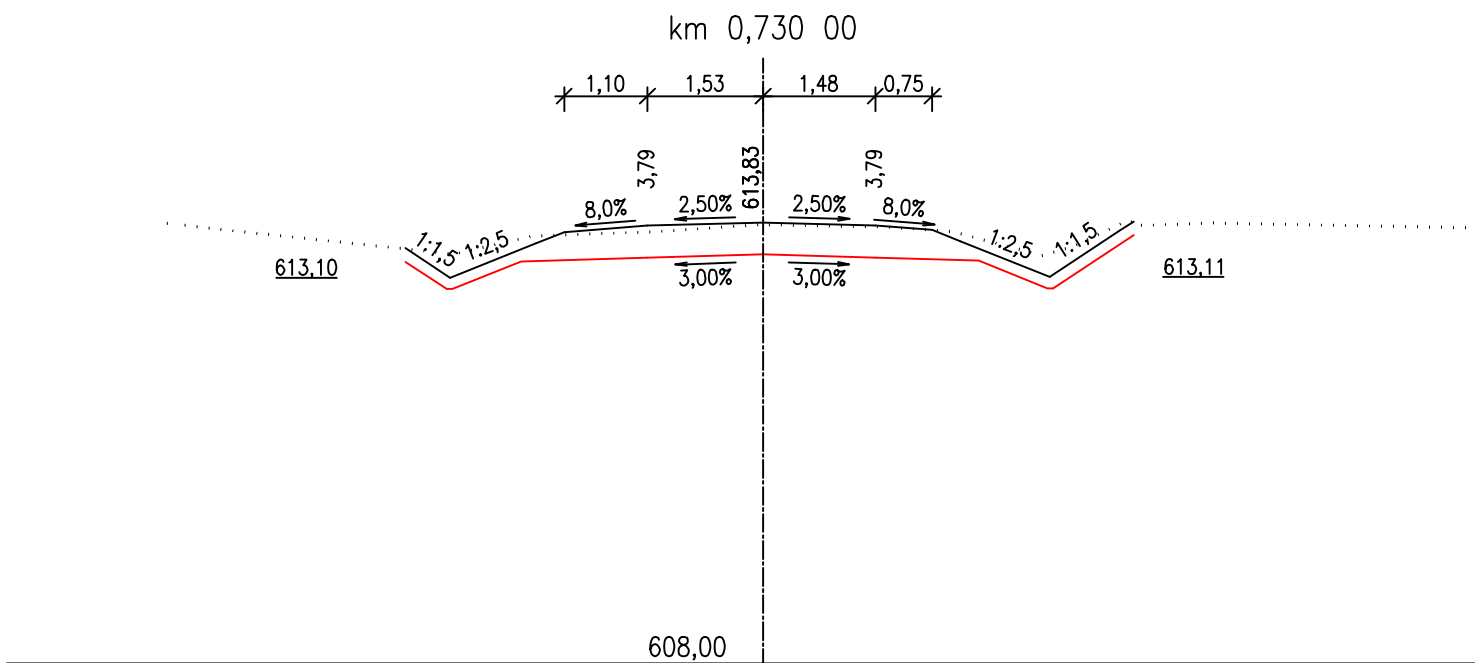
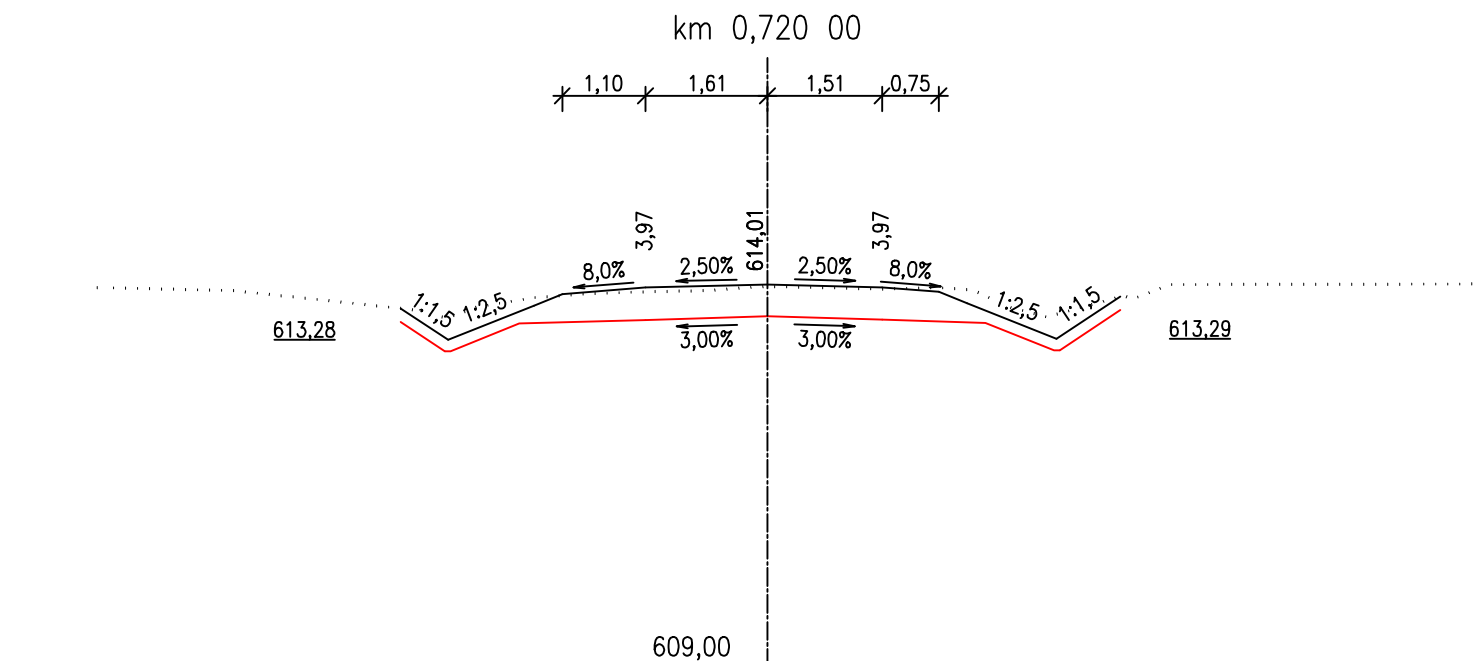


km 0,650 00

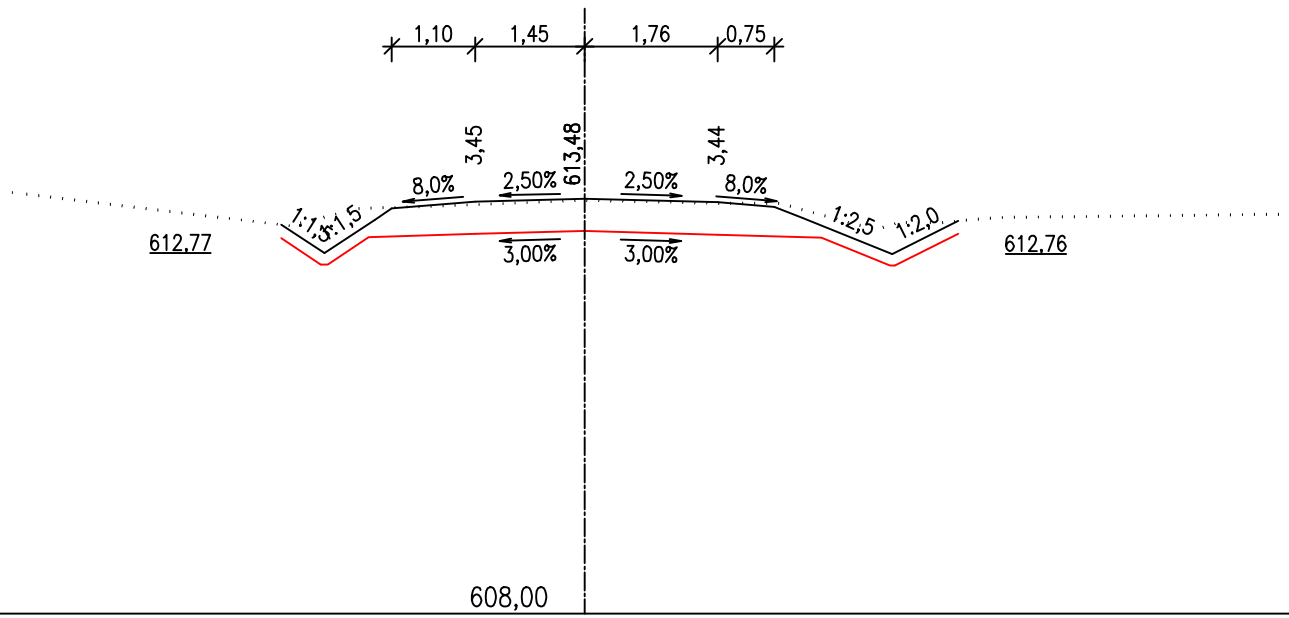




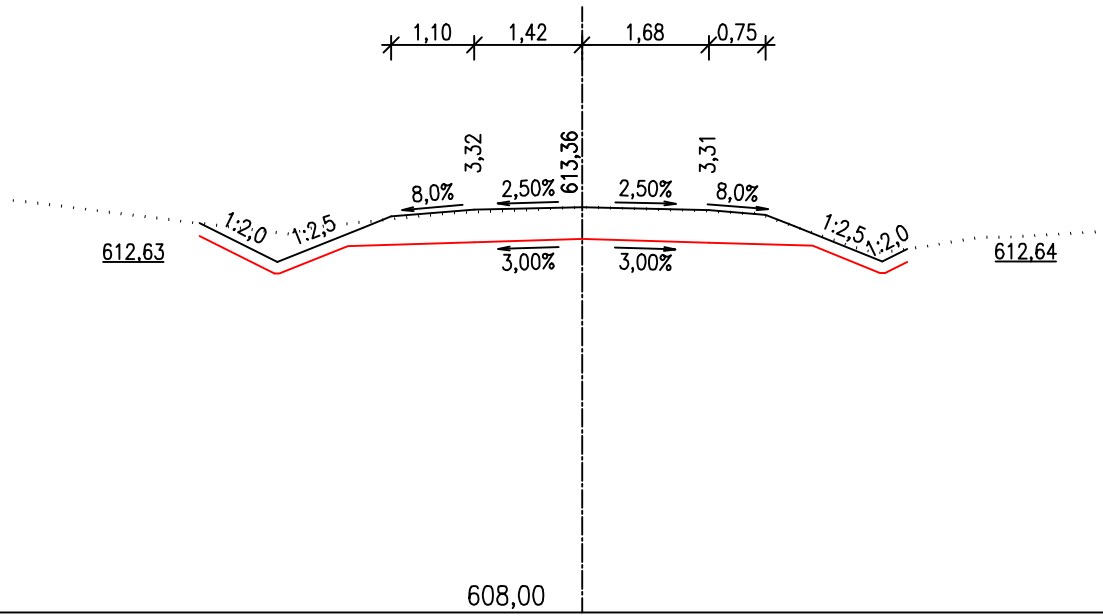




km 0,750 00



km 0,760 00



km 0,770 00

