

Generální projektant:



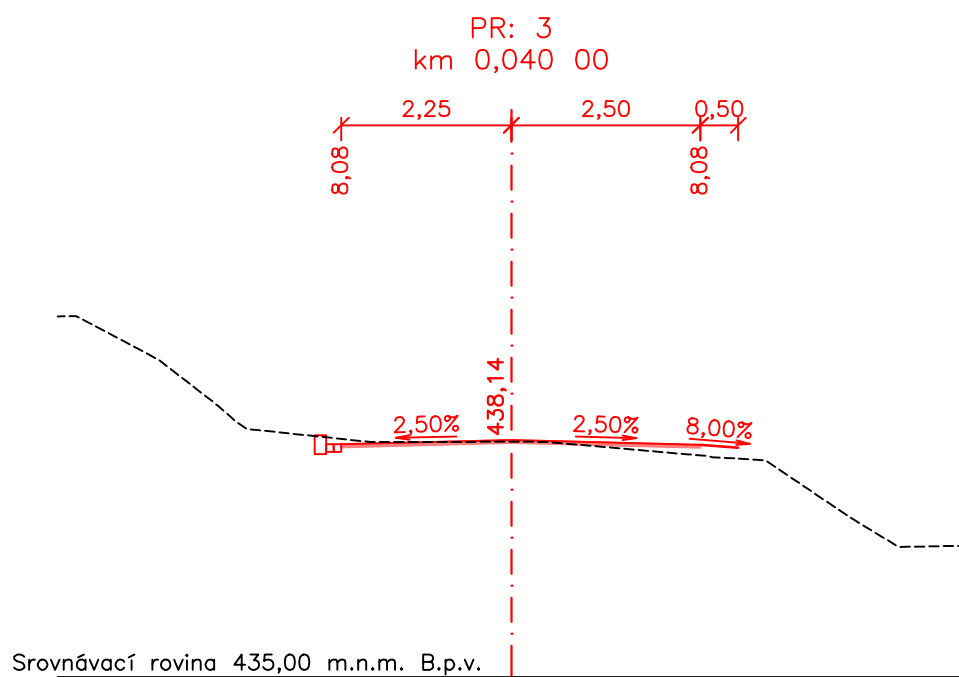
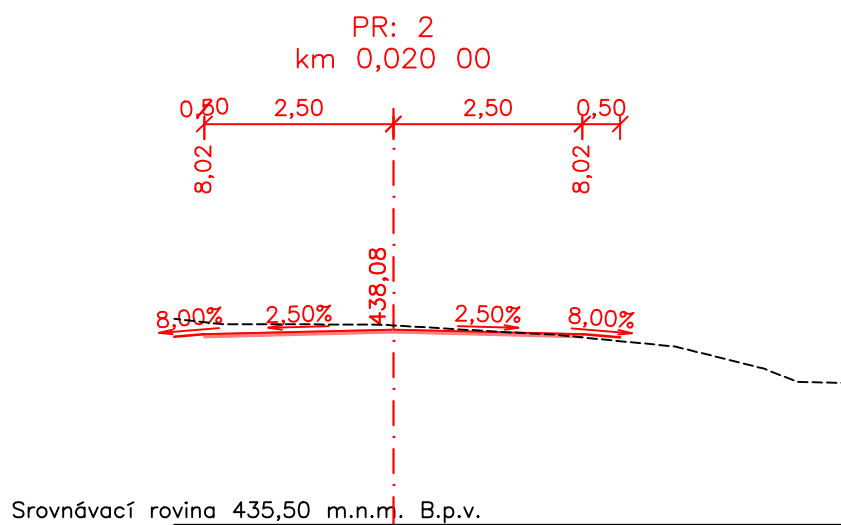
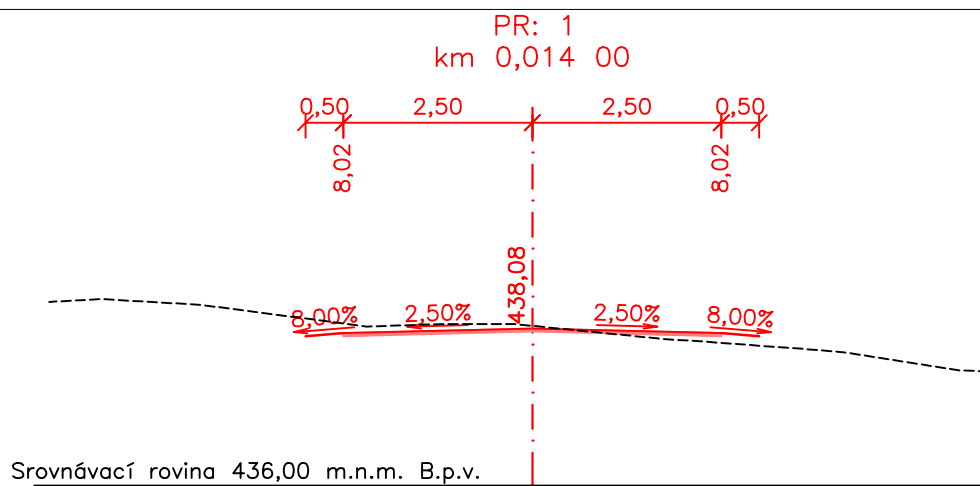
PRODIN A.S.
K VÁPENEC 2745
530 02 PARDUBICE

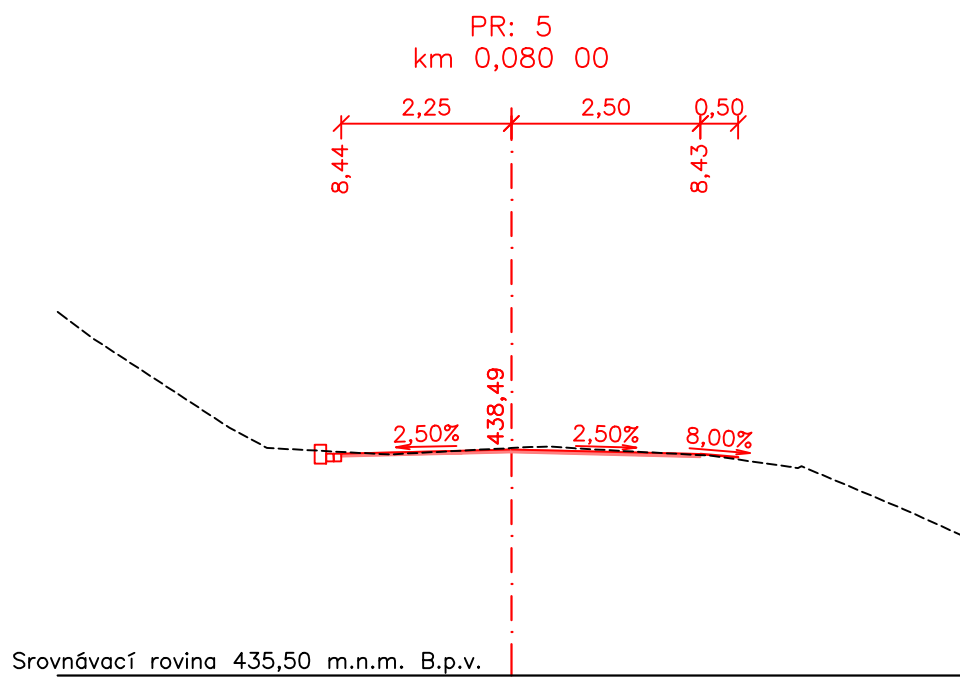
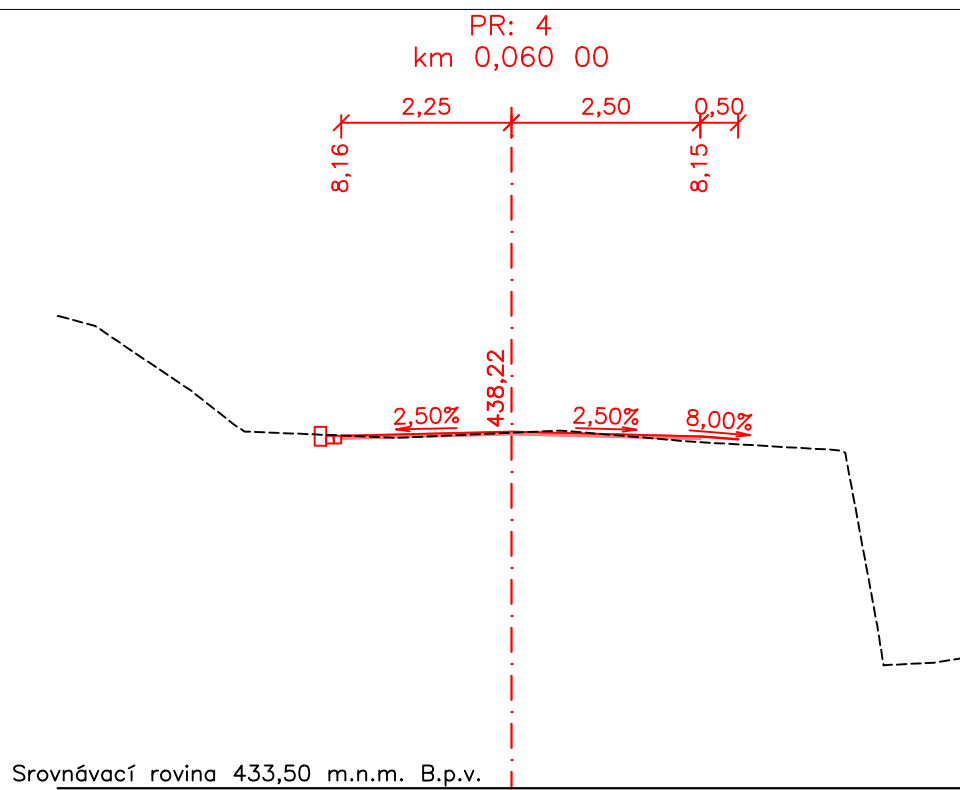
WWW.PRODIN.CZ
DIČ: CZ25292161
IČO: 25292161

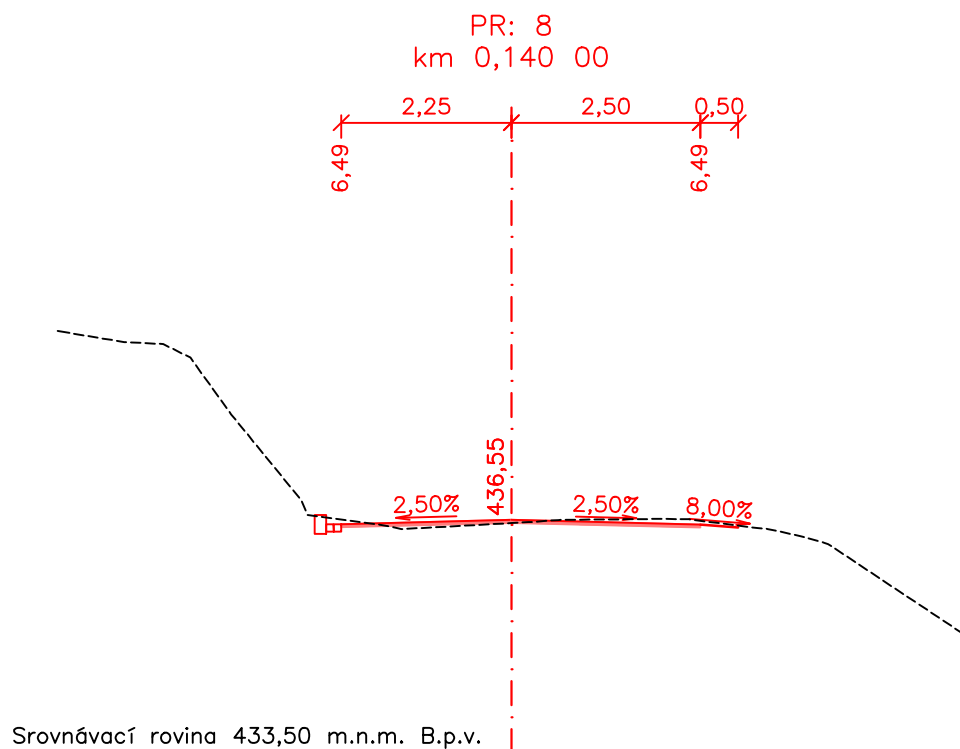
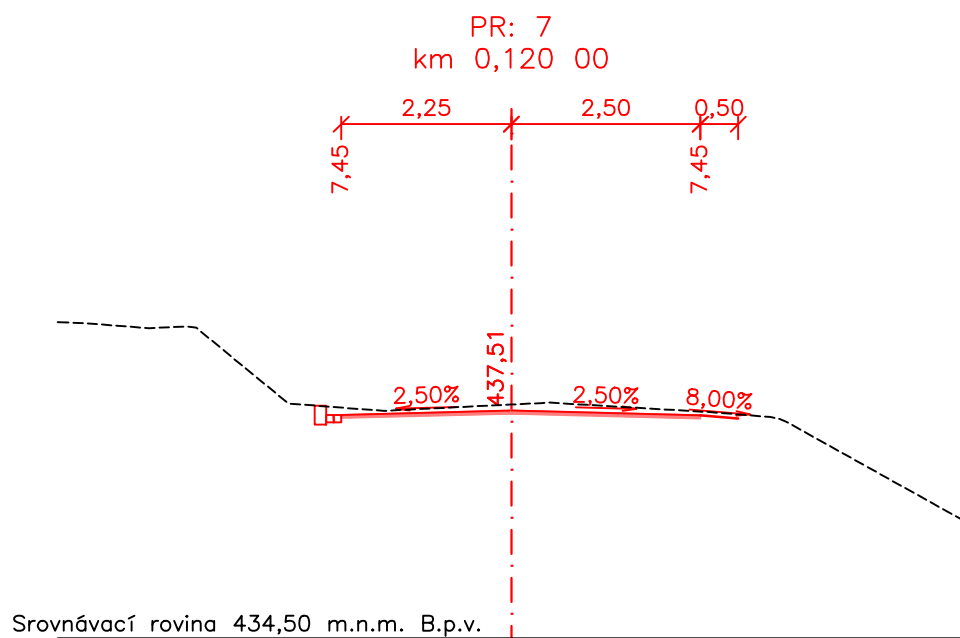
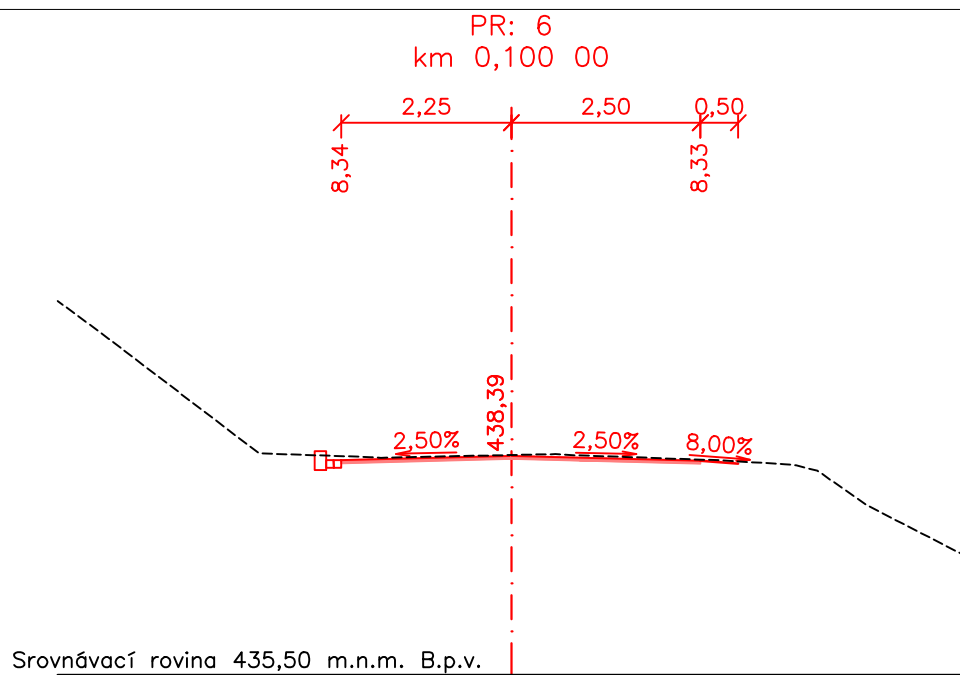
Zpracovatel dílčí části dokumentace:

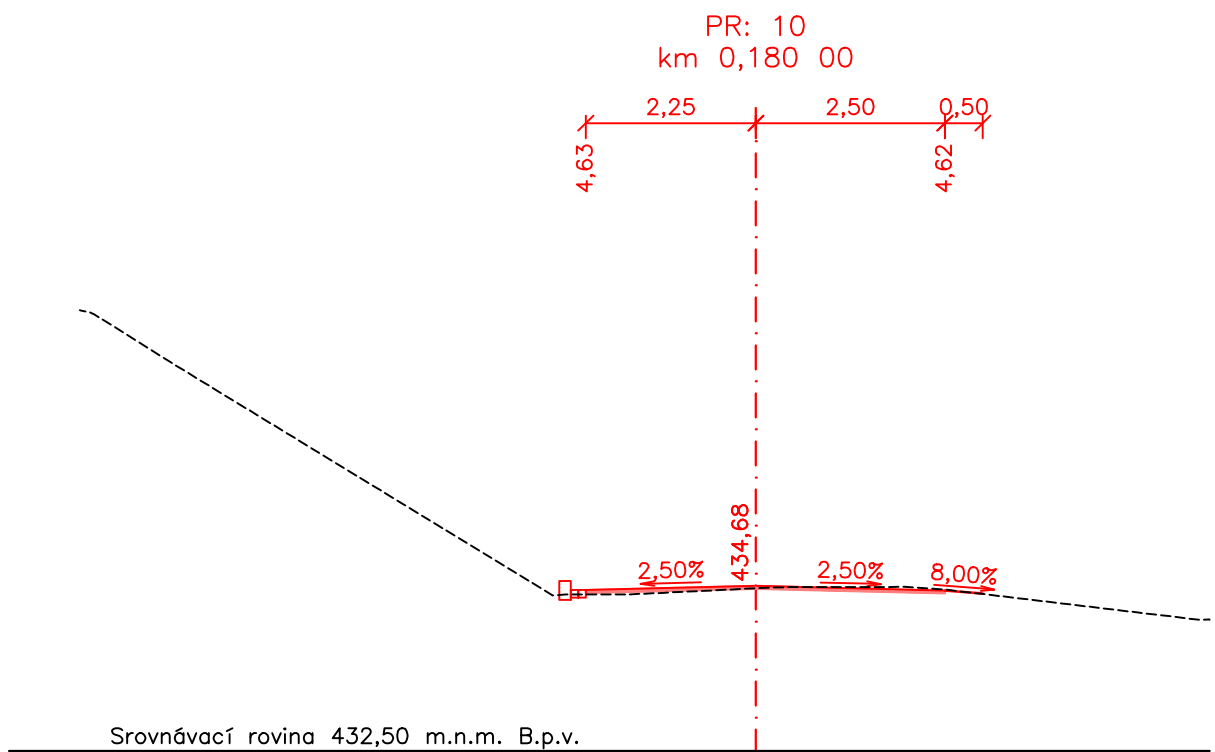
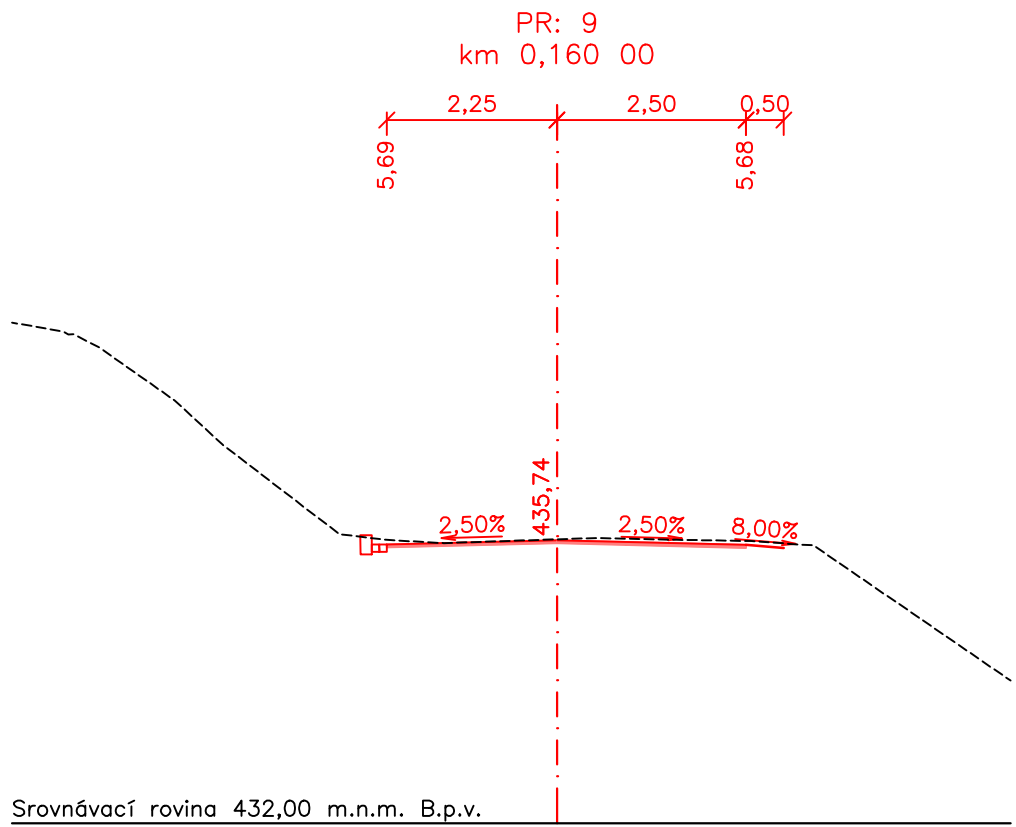
Souřadnicový systém S-JTSK, Výškový systém Bpv

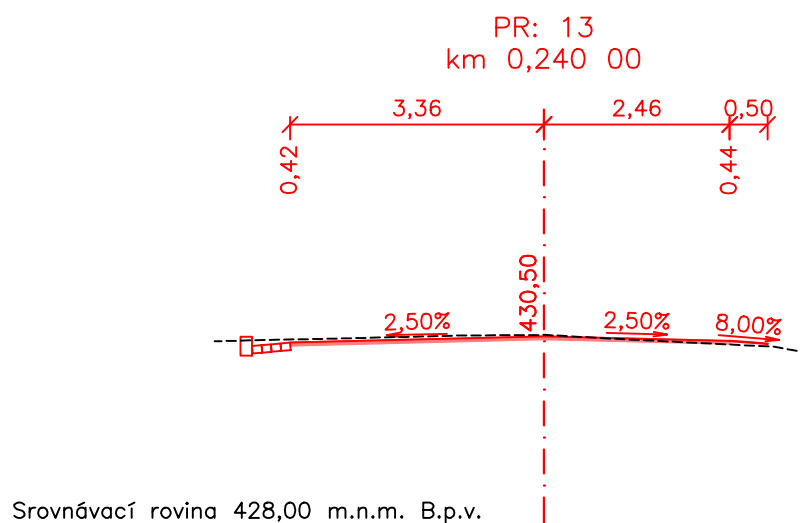
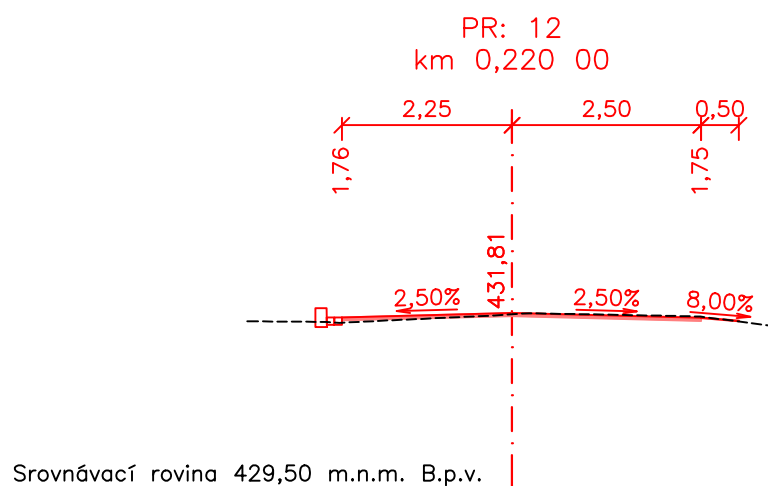
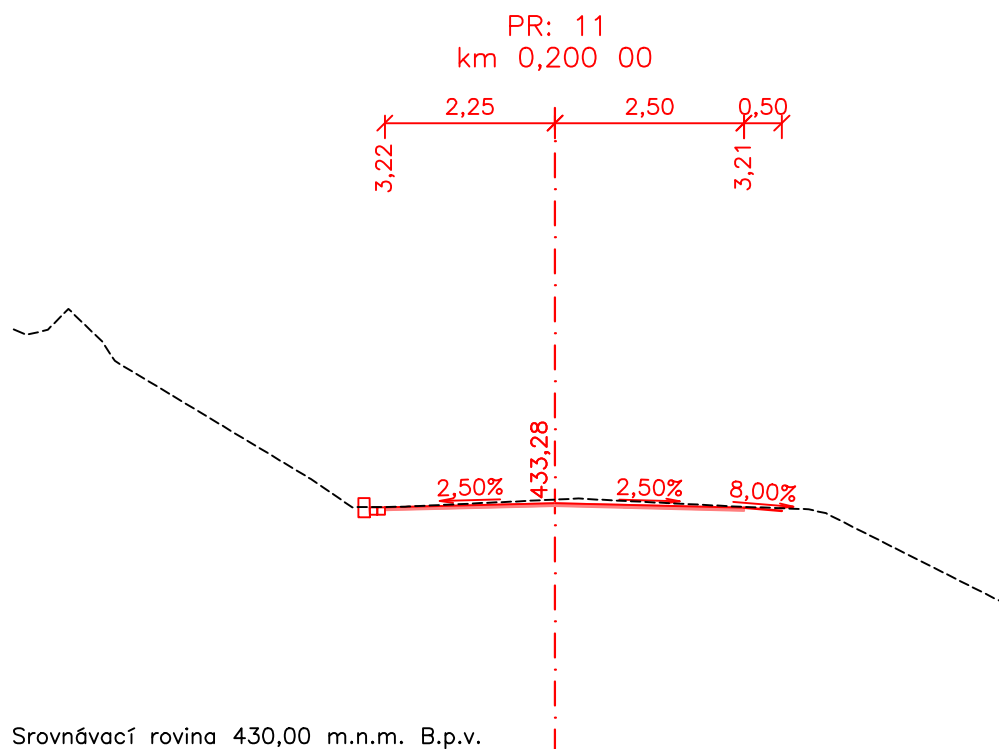
Vypracoval: Ing. Daniel Gabriel		Zodp. projektant: Ing. Michal Hornýš	Kontroloval: Ing. Michal Hornýš		
Kraj: Pardubický	Traťový úsek/Obec: Trstěnice				
Investor SÚS Pardubického kraje, Doubravice 98, 533 53 Pardubice					
Akce:					
SILNICE III/36021, III/36020, III/36023 TRSTĚNICE SO 103 - Komunikace III/36023 0,000 - 0,359 km				Formát 8 A4	
				Datum 01/2021	
				Účel PDPS	
				Č. zakázky 3110-20-085	
				Změna	Č. kopie
				Měřítko 1:100	
Obsah výkresu: PRACOVNÍ ŘEZY 1-20 SO 103				Část dokumentace D.1.1.3	Č. výkresu 3



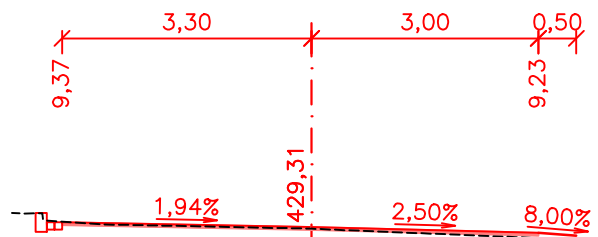






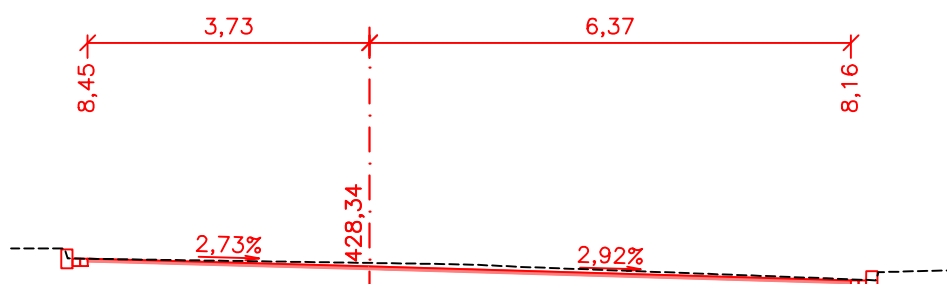


PR: 14
km 0,260 00



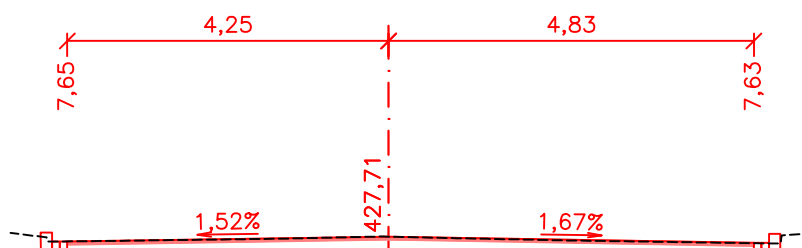
Srovnávací rovina 427,00 m.n.m. B.p.v.

PR: 15
km 0,278 00



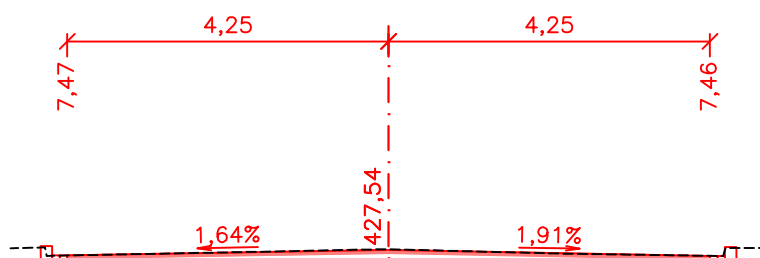
Srovnávací rovina 426,00 m.n.m. B.p.v.

PR: 16
km 0,300 00



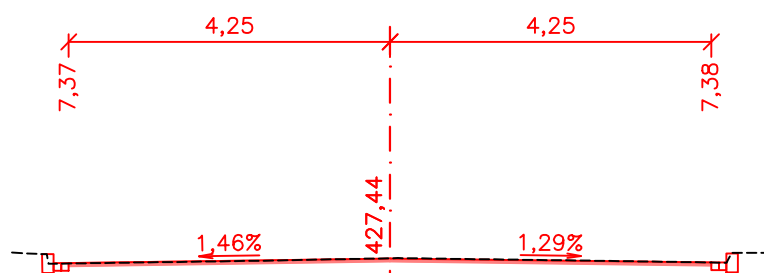
Srovnávací rovina 425,50 m.n.m. B.p.v.

PR: 17
km 0,310 00

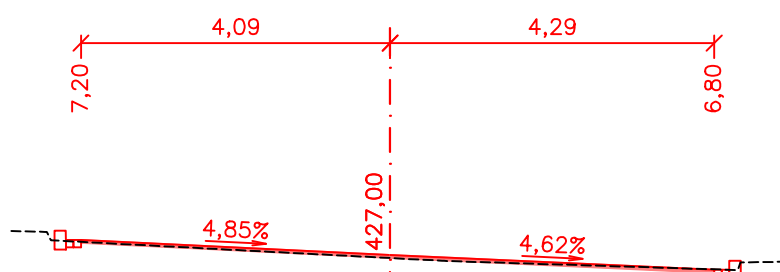


Srovnávací rovina 425,00 m.n.m. B.p.v.

PR: 18
km 0,320 00



PR: 19
km 0,340 00



PR: 20
km 0,355 00

